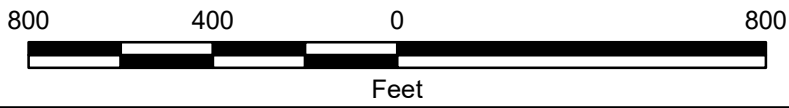


TOWN OF AMHERST

Erie County, New York

Sidewalk Snow Relief Program

District 22985 - Zone #1



Legend

Sidewalks

Parcels

Snow Relief Boundary

Landuse Parcel Class

Residential

Commercial

Community Services

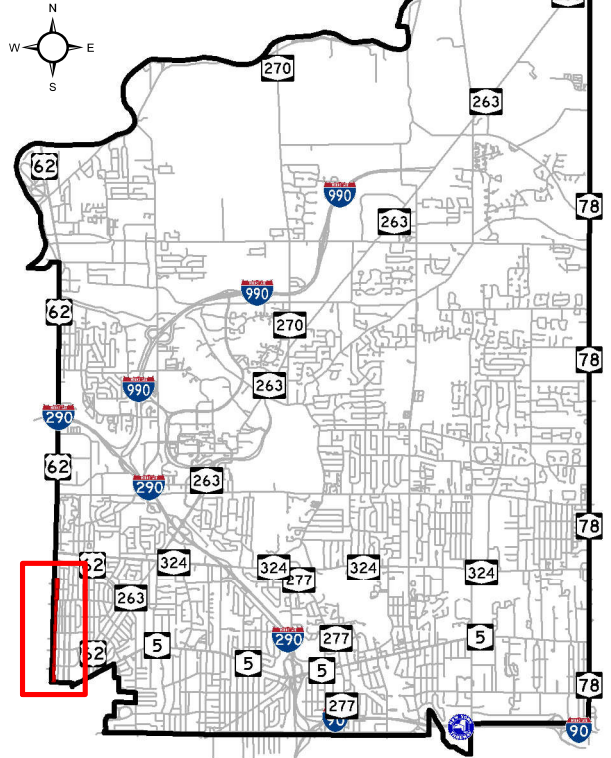
Vacant Land

For Further Information:

Visit the Sidewalk Snow Relief Program on our Town website at www.amherst.ny.us (keyword "sidewalk")

Or contact one of the following departments by phone:
Highway Department: (716.631.5990)
Supervisors Office: (716.631.7032)

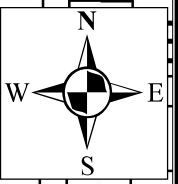
General Location In Amherst, New York



Disclaimer:

Information from the Town of Amherst, New York (Town) Geographic Information System (GIS) is provided for general reference purposes only and is not to be construed as a survey or legal document. The information shown on this map is compiled from various sources and subject to constant revisions. The Town makes every reasonable effort to ensure that the information provided herein is current and accurate. However, the Town provides no warranties, expressed or implied, concerning the accuracy, completeness, reliability, or suitability of this GIS data for any particular use or purpose. The Town assumes no liability whatsoever associated with the use or misuse of such data. If you find any mistakes or have any questions or problems with this map please contact: (bbarnes@amherst.ny.us) or (716.631.7154)

BETINA AVE.



803
797
789 116
785
771-775 100
92
765
751

733
MARION

673
669
665
663
659
653
649
643
639
633
625
619
613
605
599
593

579
569
563
559
553
549
543
535
529
523
519
513
505
495
489
483
479

465
459
453
443
435
429
423
415
409
405
399
395
389
383
373
369
363

345
339
333
327
321
315
309
303
297
291
285
279
273
267
261
255

249
237
231
225
219
213
207
199
195
189
179
177
171
165
159

143

ROAD

BLVD.

BLVD.

MEADOW LEAF DR.

MAPLEVIEW DR.

AVE.

AVE.

OXFORD AVE.

AVE.

CAMBRIDGE BLVD.

PRIN CETON AVENUE

BRANT RD.

(S.H.)

KENMORE AVE. (C.R.)

SPRINGVILLE

CALLODINE

MAIN ST. (S.H.)

Brian H. Barnes, MS, Senior GIS Analyst
Engineering - GIS Division