

Source: Esri, Maxar, GeoEye, Earthstar Geographics, CNES/Airbus DS, USDA, USGS, AeroGRID, IGN, and the GIS User Community

Figure 1: Audubon Area Context Map




Parcel Data based on Erie County Real Property Tax Map Data. Accessed October 2021.

DRAFT



April 2023

Legend

-  Planning Project Area
-  New Community District
-  University at Buffalo
-  Tax Parcels (Erie County)
-  Revitalization Study Corridors
-  Hydrography

Disclaimer:
 Information from the Town of Amherst, NY (Town) Geographic Systems (GIS) is provided for general reference purposes only and is not to be construed as a survey or legal document. The information shown on this map is compiled from various sources and subject to constant revisions. These sources can be provided by the Town, as requested. The Town makes every reasonable effort to ensure that the information provided herein is current and accurate. However, the Town provides no warranties, expressed or implied, concerning the accuracy, completeness, reliability, or suitability of this GIS data for any particular use or purpose. The Town assumes no liability whatsoever associated with the use or misuse of such data.