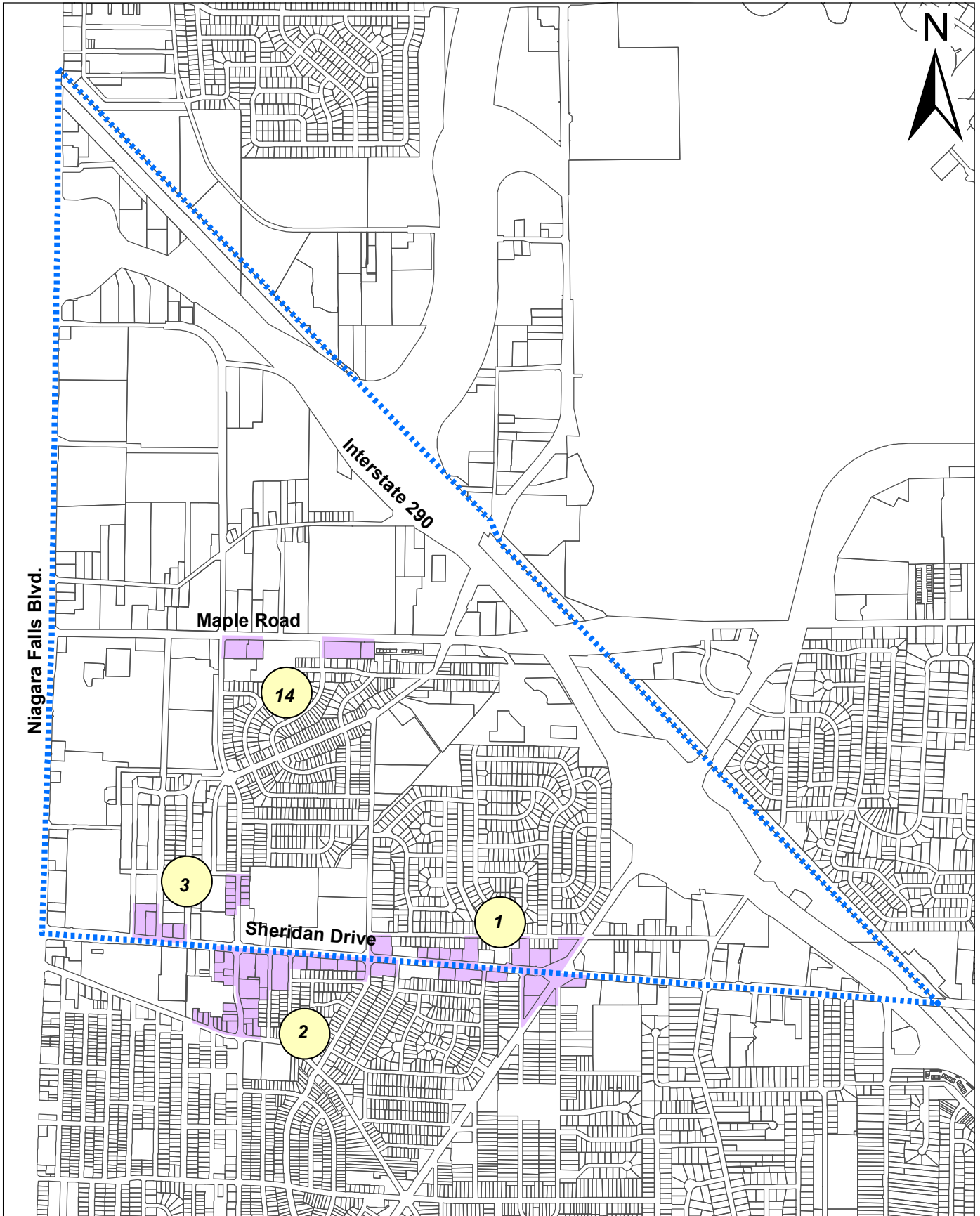


**KEY MAP**  
**Town of Amherst**  
**Boulevard Central District**  
**(opportunity zone)**  
**Proposed Rezoning of Lands**

**Legend**

- Zoning District Lines
- DC-5
- DC-3
- Sector Line
- 1 Area ID
- SC-3
- CTR-2.5
- CTR-5
- CTR-8

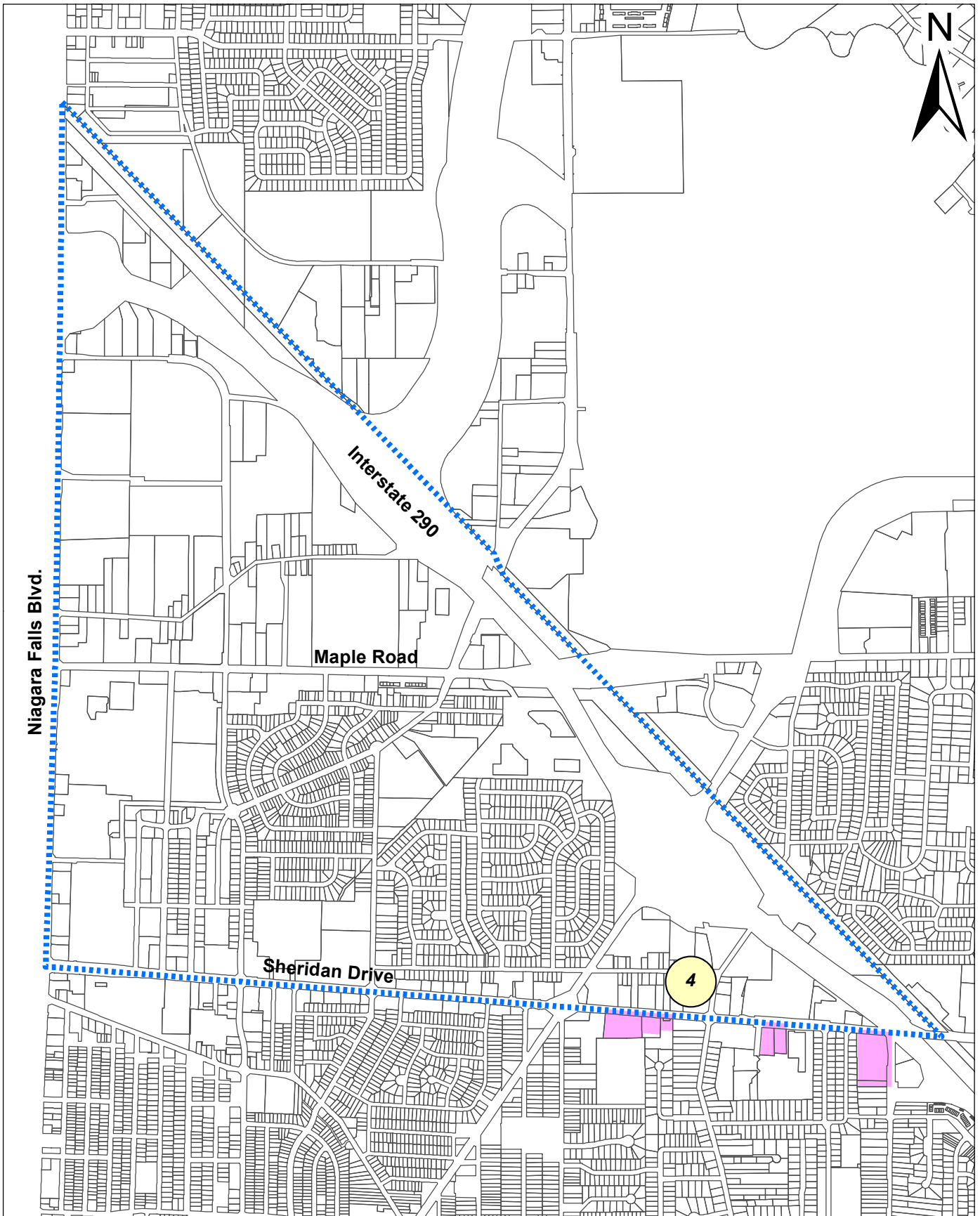


Prepared by the Town of Amherst Planning Department - December 2019

# SC-3 Shallow Corridor 3 - Rezoning

## Legend

- SC-3
- Opportunity Zone
- Area ID

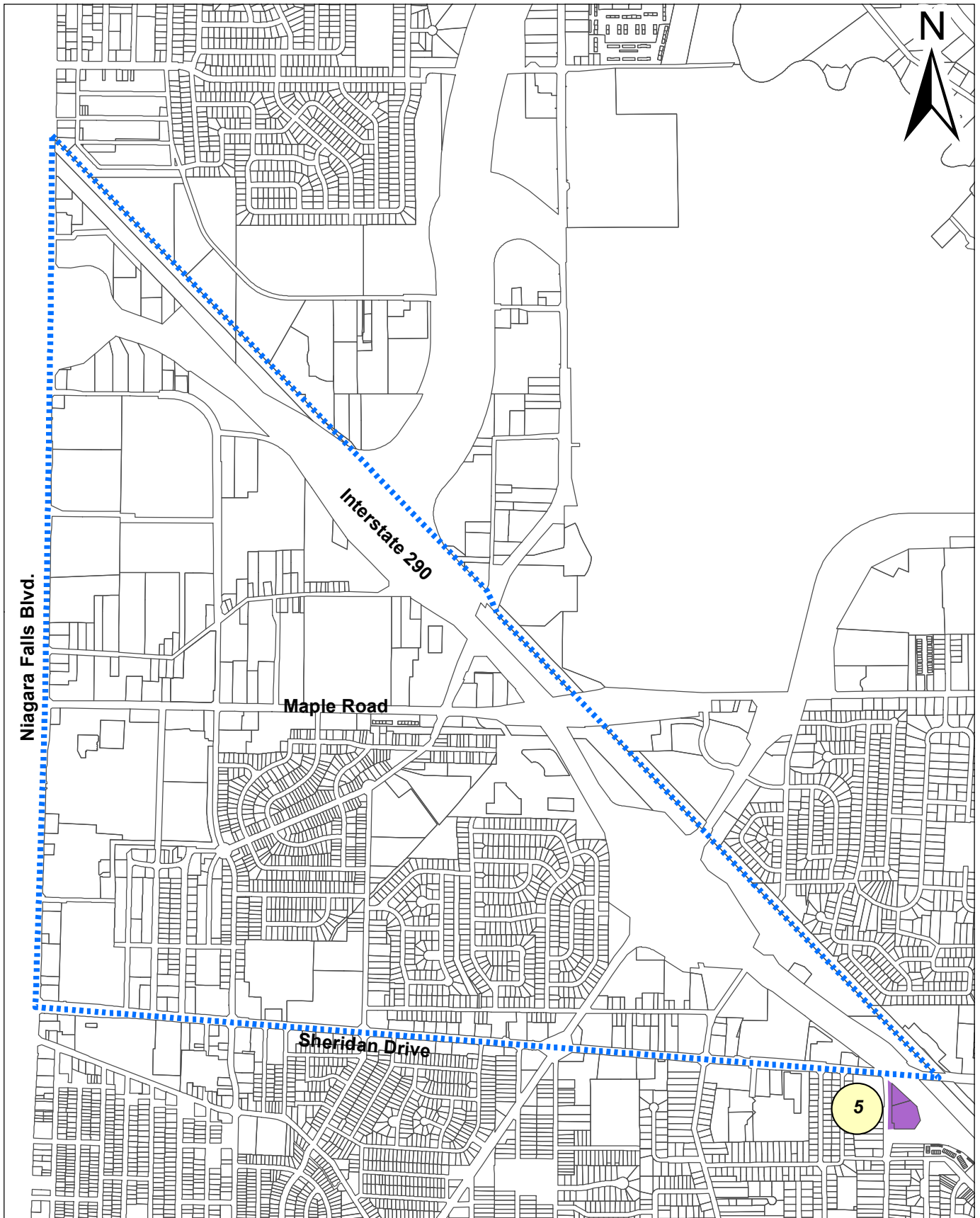


Prepared by the Town of Amherst Planning Department - December 2019

# DC-3 Deep Corridor 3 - Rezoning

## Legend



- DC-3
- Opportunity Zone
- 2 Area ID

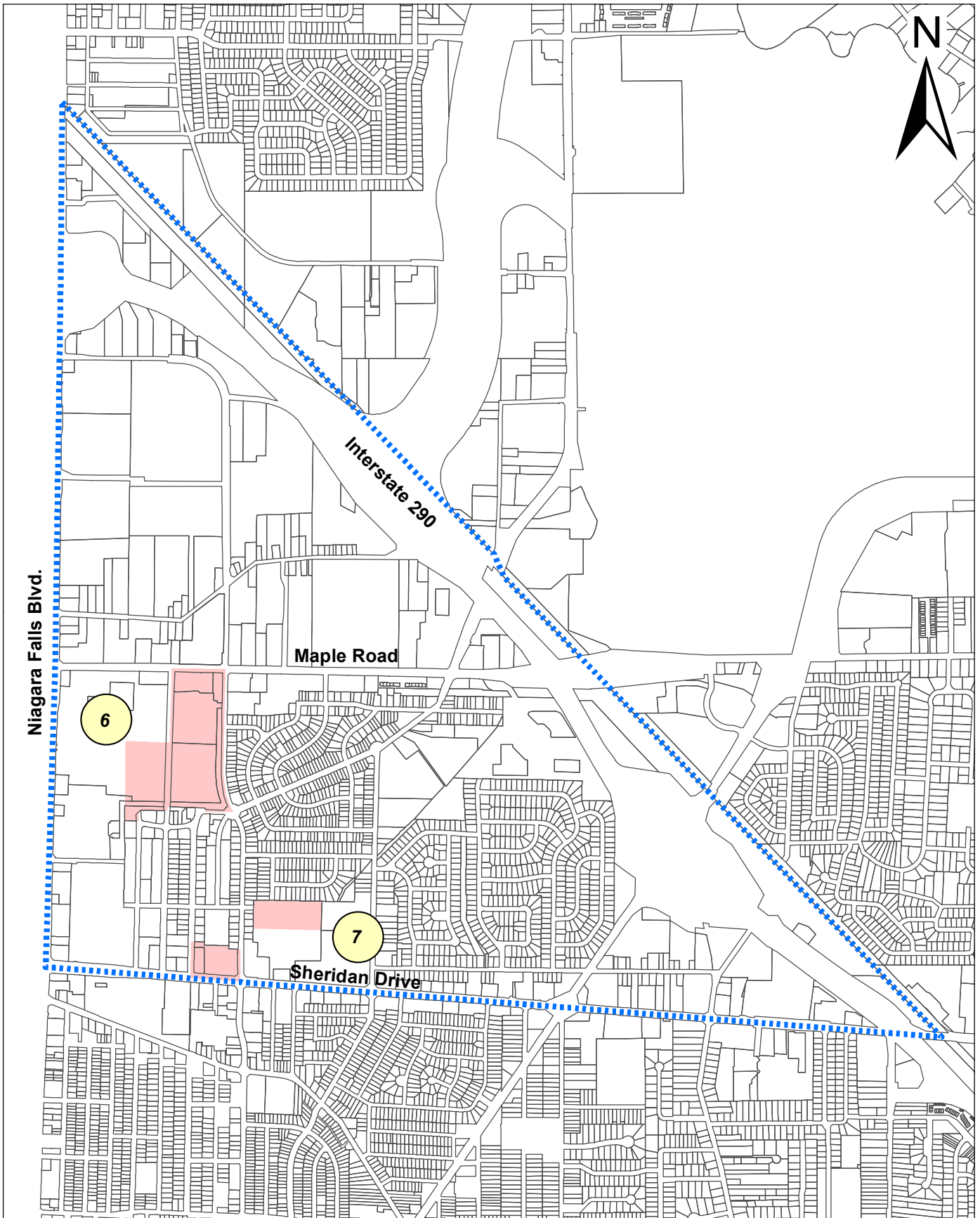


Prepared by the Town of Amherst Planning Department - December 2019

# DC-5 Deep Corridor 5 - Rezoning

## Legend

-  Proposed DC-5
-  Opportunity Zone
-  Area ID

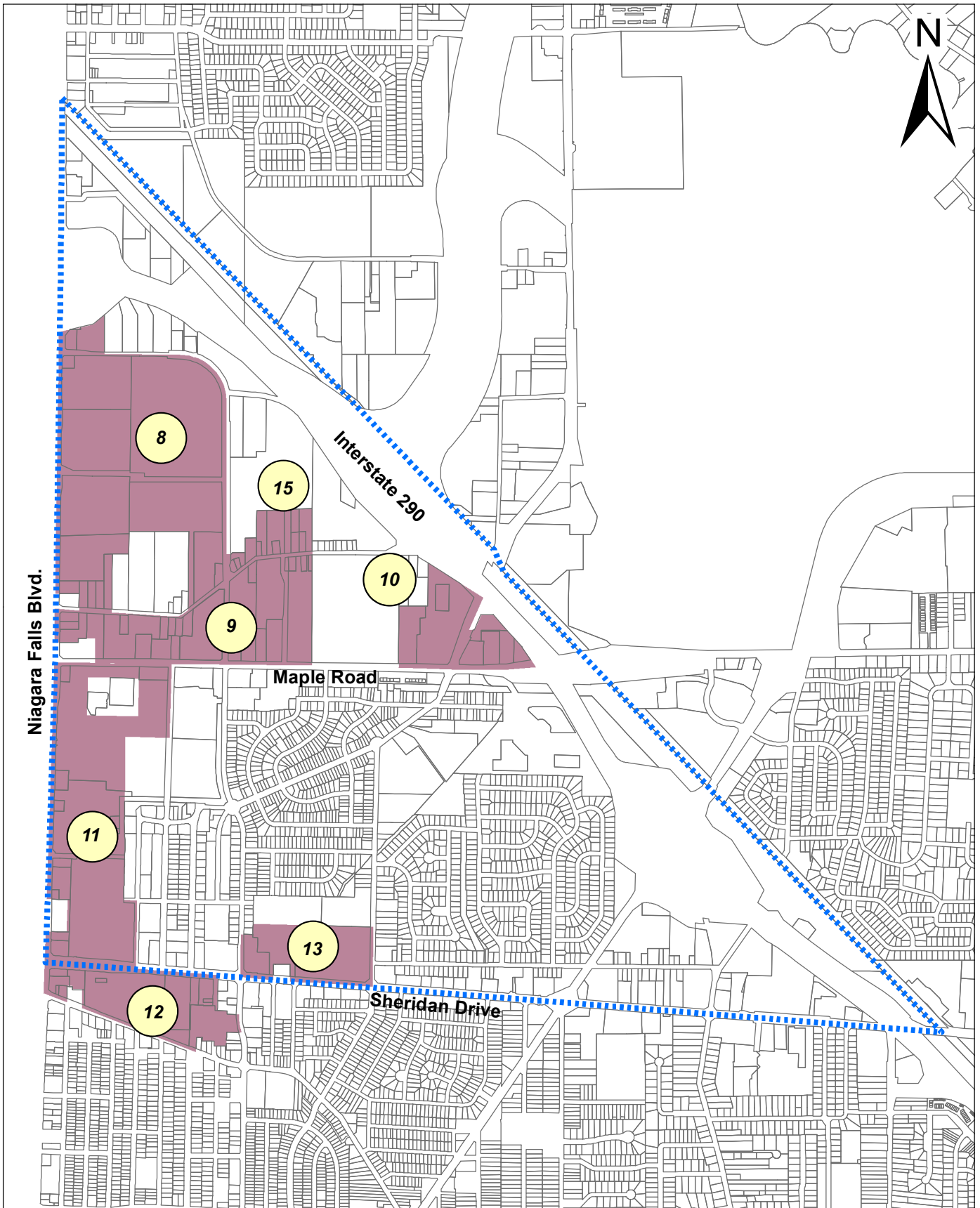


Prepared by the Town of Amherst Planning Department - December 2019

# CTR-2.5 Center 2.5 - Rezonings

## Legend

- CTR-2.5
- Opp. Zone
- 2 Area ID



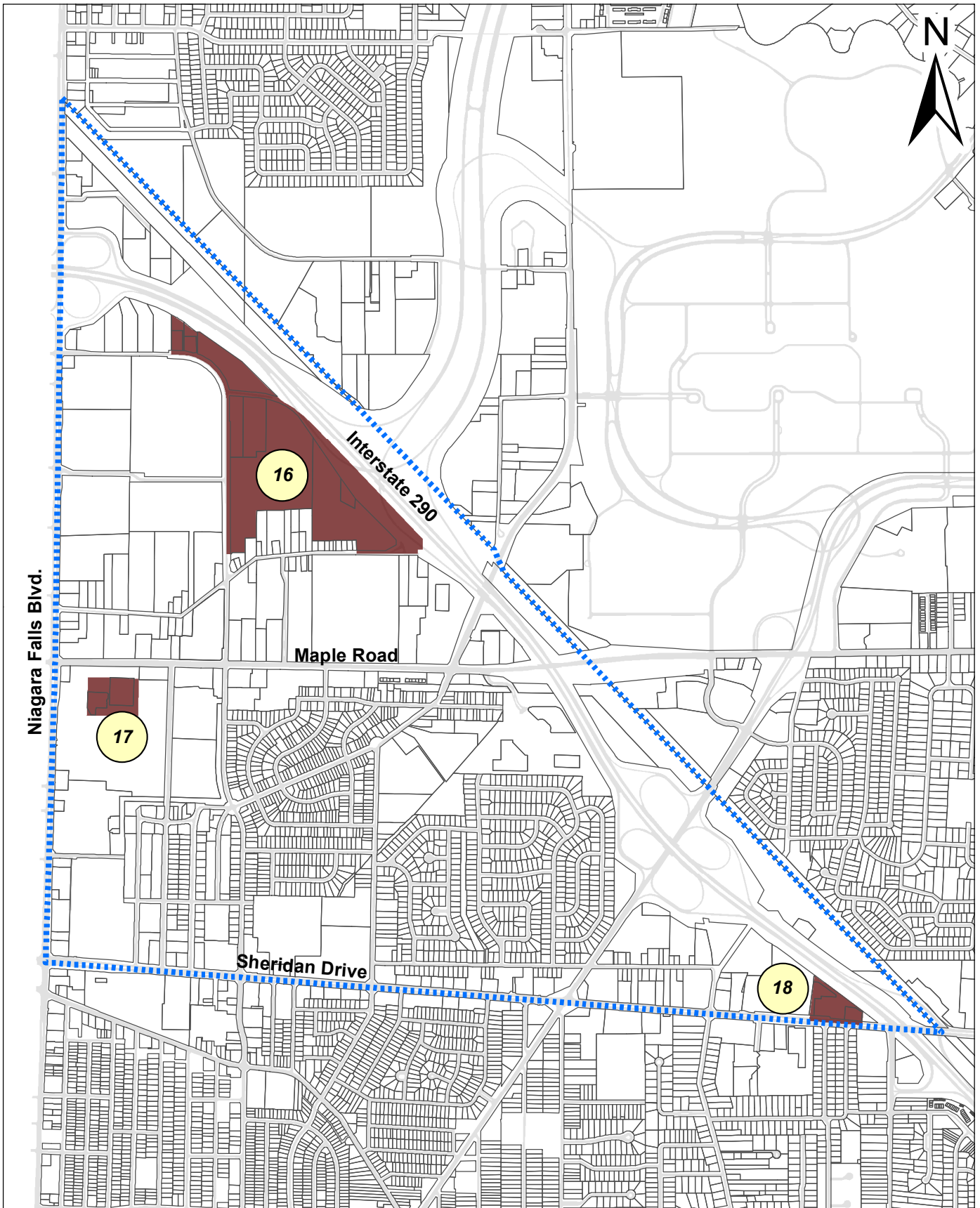
Prepared by the Town of Amherst Planning Department - December 2019

# CTR-5 Center 5 - Rezoning

## Legend

- CTR-5
- Opp Zone

2 Area ID



Prepared by the Town of Amherst Planning Department - December 2019

# CTR-8 Center 8 - Rezoning

### Legend

- CTR-8
- Project Area
- Area ID