



Recreation & Parks Master Plan
Background Report Appendices

Map 2-1: Planning Analysis Areas

Map 5-1: Municipal Recreation Facilities

Map 5-2: Public, Parochial, Private and Post-Secondary Schools

Map 6-1: Parks and Open Spaces

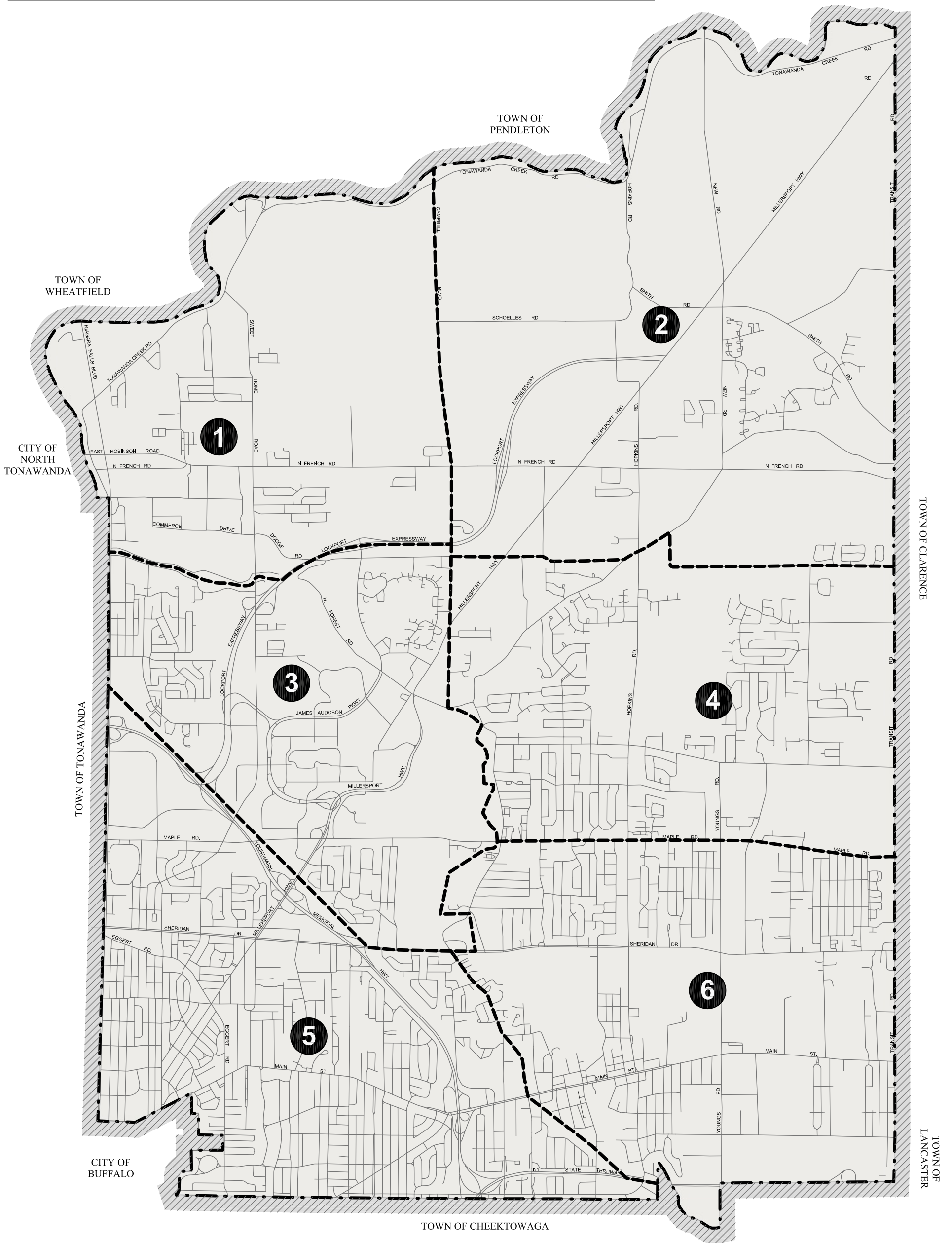
Map 6-2: Existing and Proposed Multi-Use and Natural Trails

Map 7-1: Public and Private Golf Courses

Map 7-2: Areas Deficient in Neighborhood and/or Community
Parkland

TOWN OF AMHERST

RECREATION AND PARKS MASTER PLAN



SOURCE: TOWN OF AMHERST, 2001

PLANNING ANALYSIS AREAS

LEGEND

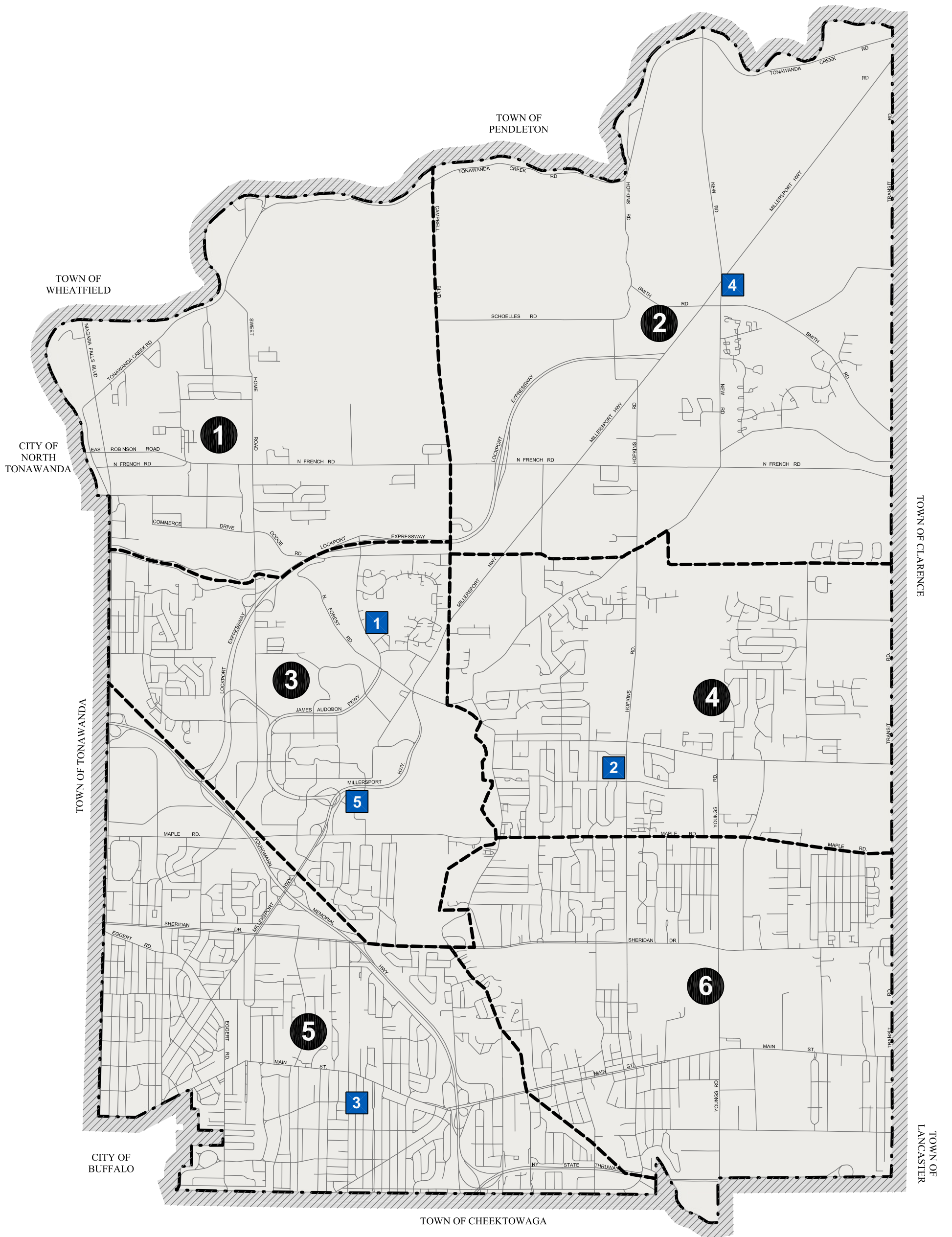
- PLANNING ANALYSIS AREA
- PLANNING ANALYSIS AREA BOUNDARY
- MUNICIPAL BOUNDARY
- ROADS



MAP 2-1

TOWN OF AMHERST

RECREATION AND PARKS MASTER PLAN



SOURCE: TOWN OF AMHERST, 2001

MUNICIPAL RECREATION FACILITIES

LEGEND

- | | |
|---|---|
| 1 AMHERST CENTER FOR SENIOR SERVICES | # PLANNING ANALYSIS AREA |
| 2 CLEARFIELD RECREATION CENTER | PLANNING ANALYSIS AREA BOUNDARY |
| 3 HARLEM ROAD COMMUNITY CENTER | MUNICIPAL BOUNDARY |
| 4 NORTH AMHERST RECREATION CENTER | ROADS |
| 5 PEPSI CENTER | |

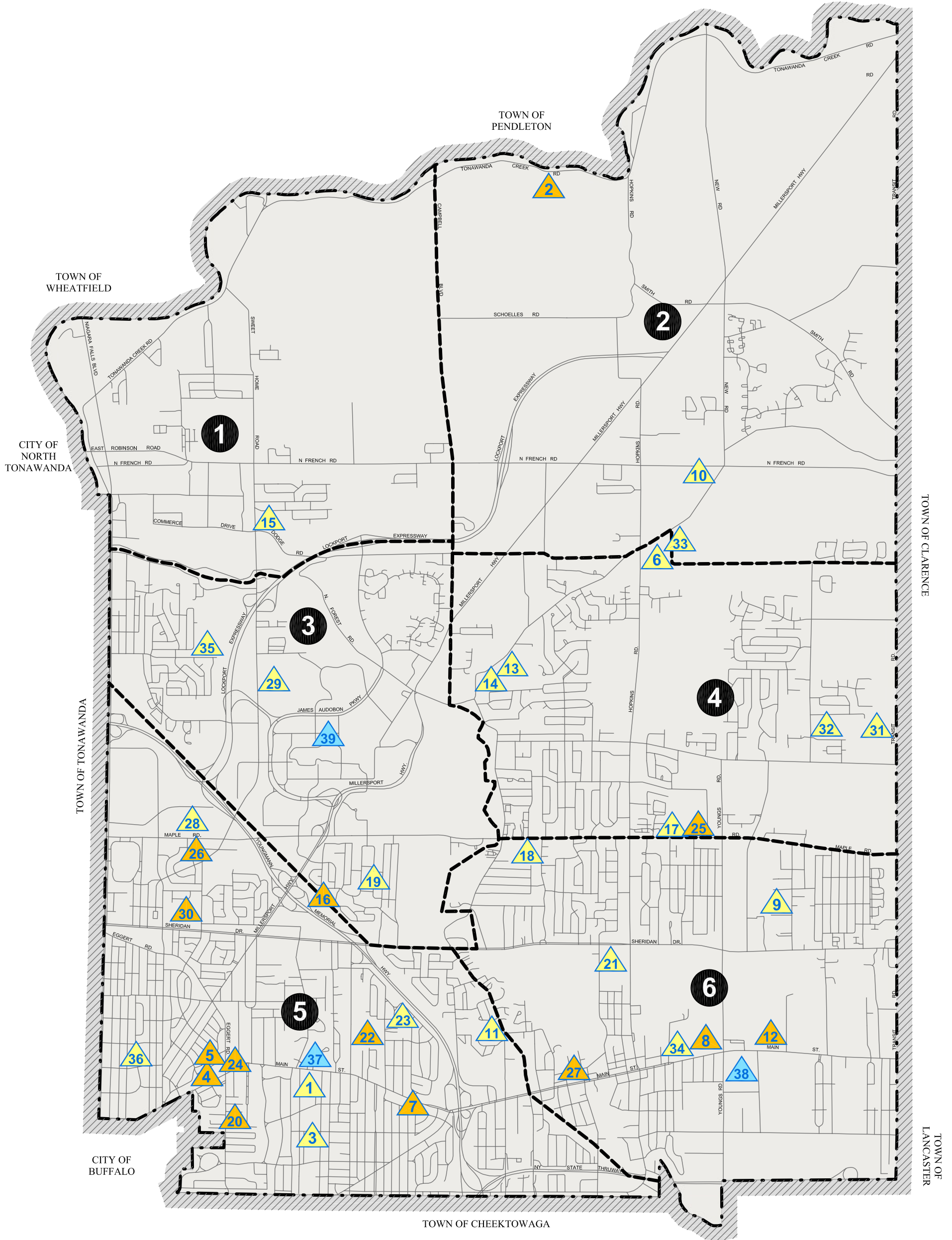


MAP 5-1



TOWN OF AMHERST

RECREATION AND PARKS MASTER PLAN



SOURCE: TOWN OF AMHERST, 2001

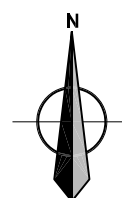
PUBLIC, PAROCHIAL, PRIVATE AND POST-SECONDARY SCHOOLS

LEGEND

- PUBLIC SCHOOLS
- PAROCHIAL AND PRIVATE SCHOOLS
- POST-SECONDARY SCHOOLS

- PLANNING ANALYSIS AREA
- PLANNING ANALYSIS AREA BOUNDARY
- MUNICIPAL BOUNDARY
- ROADS

NOTE:
Refer to Table 5-3 on pages 62 and 63 of the Background Report for information on specific schools. To identify a specific school, the numbers shown hereon can be cross-referenced with the numbers in the first column of Table 5-3.

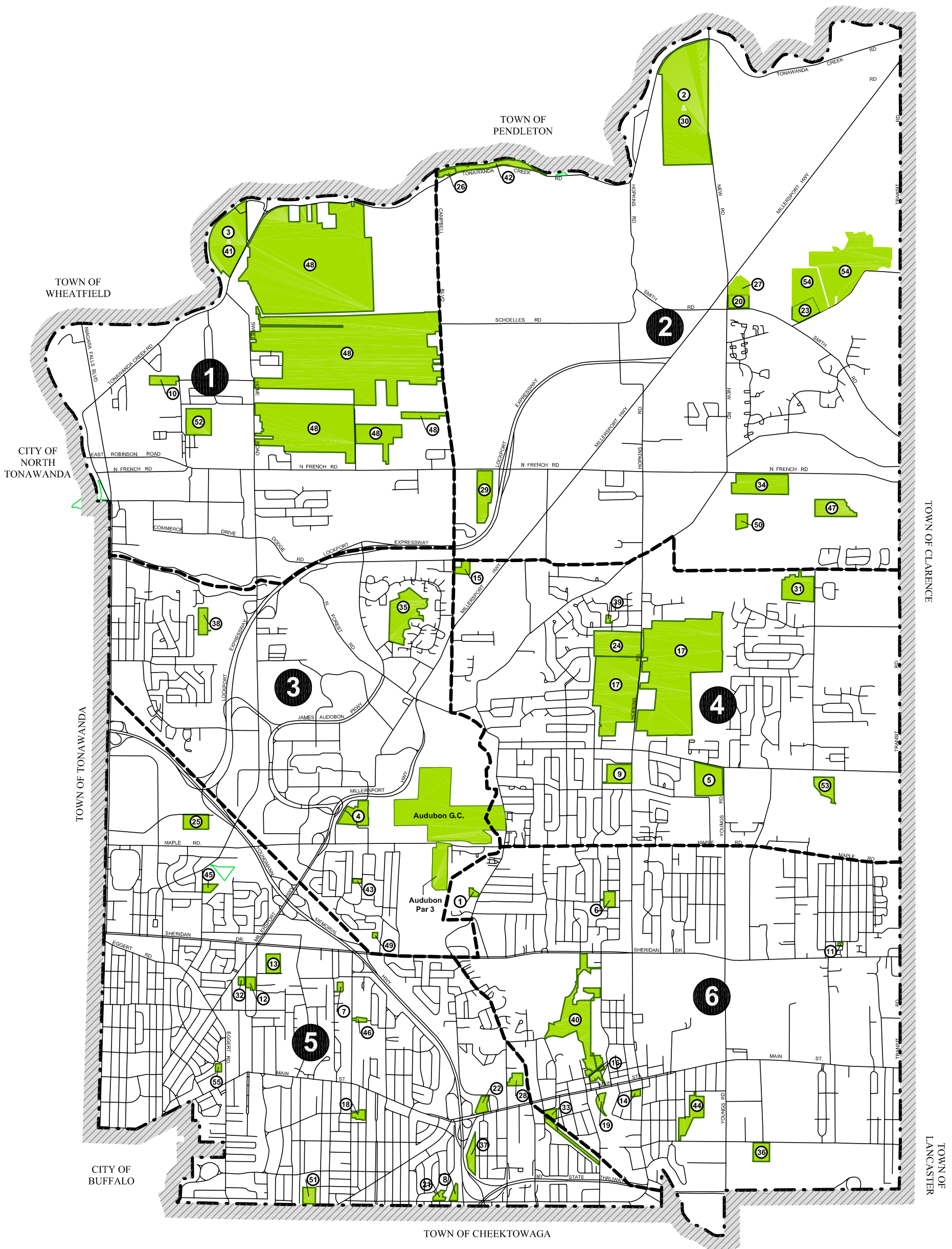


MAP 5-2



TOWN OF AMHERST

RECREATION AND PARKS MASTER PLAN



SOURCE: TOWN OF AMHERST, 2003

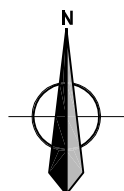
PARKS & OPEN SPACES

LEGEND

PARKS AND OPEN SPACES

- PLANNING ANALYSIS AREA
- PLANNING ANALYSIS AREA BOUNDARY
- MUNICIPAL BOUNDARY
- ROADS

NOTE:
Refer to Tables 6-1 and 6-2 on pages 63-65 of the Background Report for Information on specific parks or open spaces. To identify a specific park, the numbers shown hereon can be cross-referenced with the numbers in the first column of Tables 6-1 and 6-2.



MAP 6-1

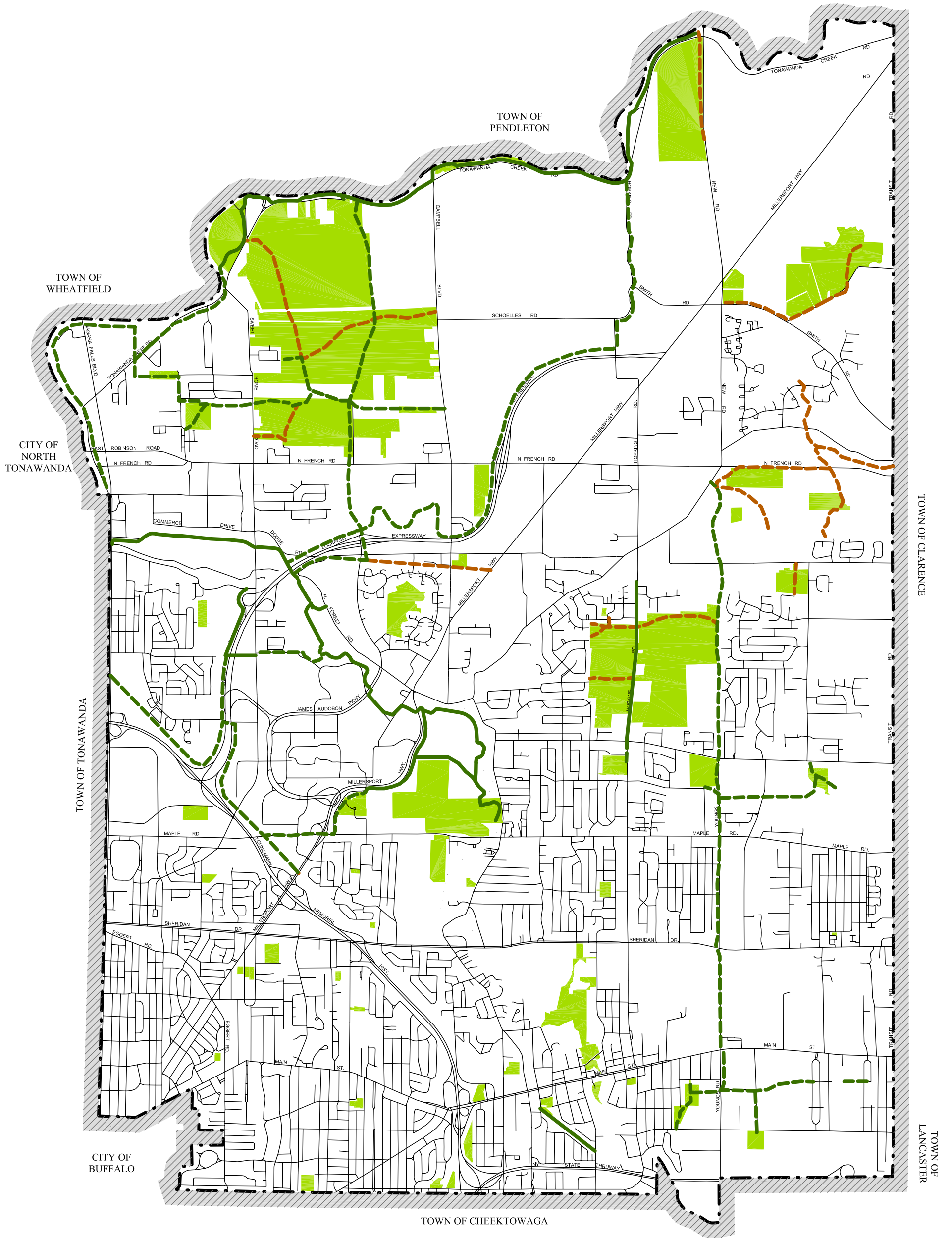
0 0.25 0.5 0.75 1 mile

Revised: July, 2004



TOWN OF AMHERST

RECREATION AND PARKS MASTER PLAN

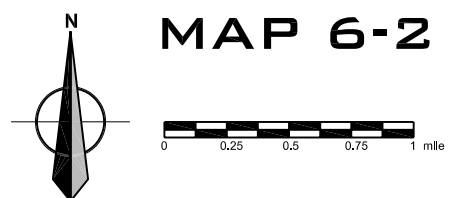


SOURCE: TOWN OF AMHERST, 2003

EXISTING & PROPOSED MULTI-USE AND NATURAL TRAILS

LEGEND

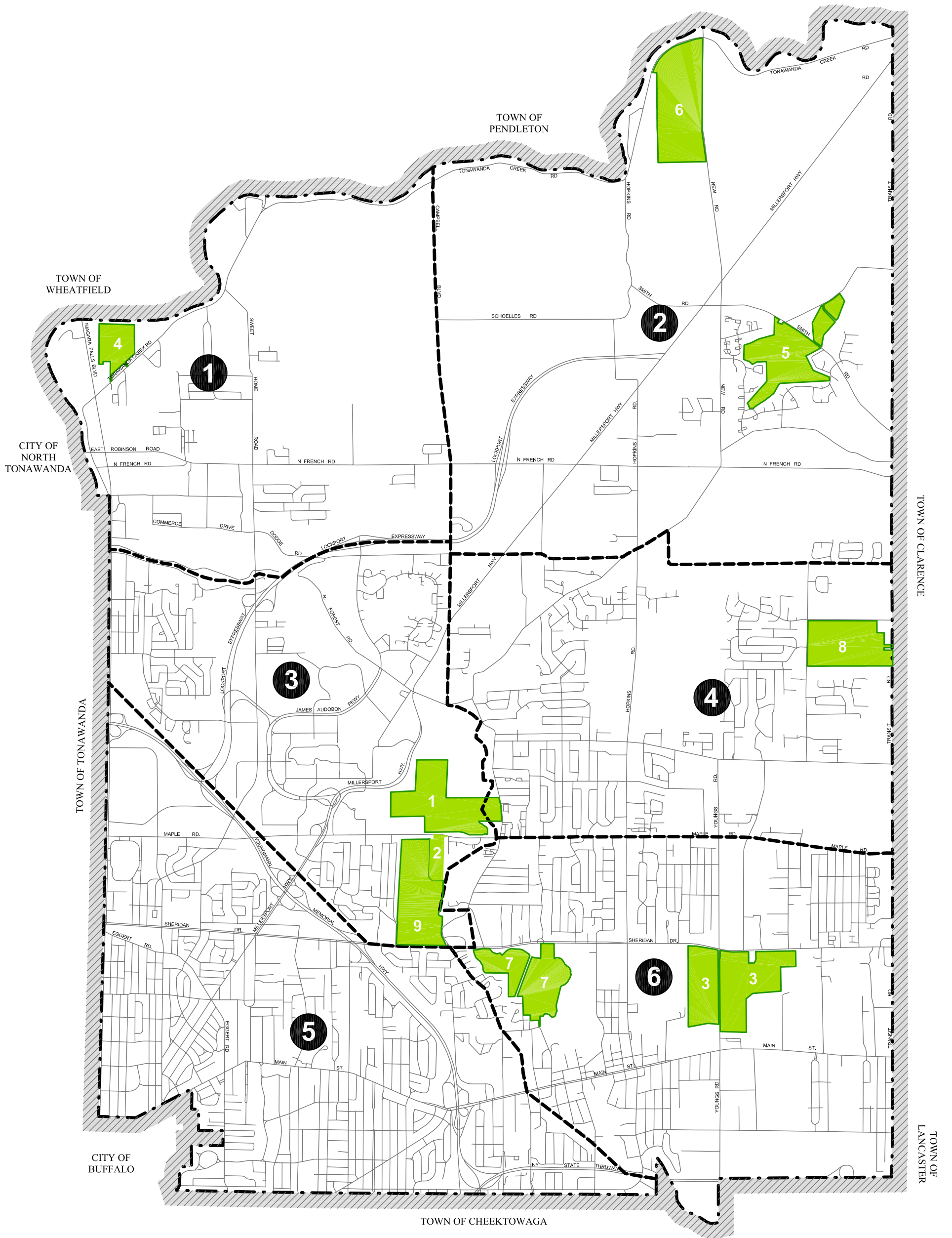
- | | | | |
|---|---------------------------|---|---------------------------|
|  | PARKS AND OPEN SPACES |  | MUNICIPAL BOUNDARY |
|  | EXISTING MULTI-USE TRAILS |  | PROPOSED MULTI-USE TRAILS |
|  | NATURAL TRAILS |  | PROPOSED NATURAL TRAILS |
|  | ROADS | | |



MAP 6-2

TOWN OF AMHERST

RECREATION AND PARKS MASTER PLAN



SOURCE: TOWN OF AMHERST, 2001

PUBLIC AND PRIVATE GOLF COURSES

LEGEND

PUBLIC AND PRIVATE GOLF COURSES

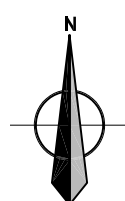
PLANNING ANALYSIS AREA

--- PLANNING ANALYSIS AREA BOUNDARY

/// MUNICIPAL BOUNDARY

— ROADS

NOTE:
Refer to Table 7-13 on page 123 of the Background Report for Information on specific golf courses. To identify a specific golf course, the numbers shown hereon can be cross-referenced with the numbers in the first column of Table 7-13.

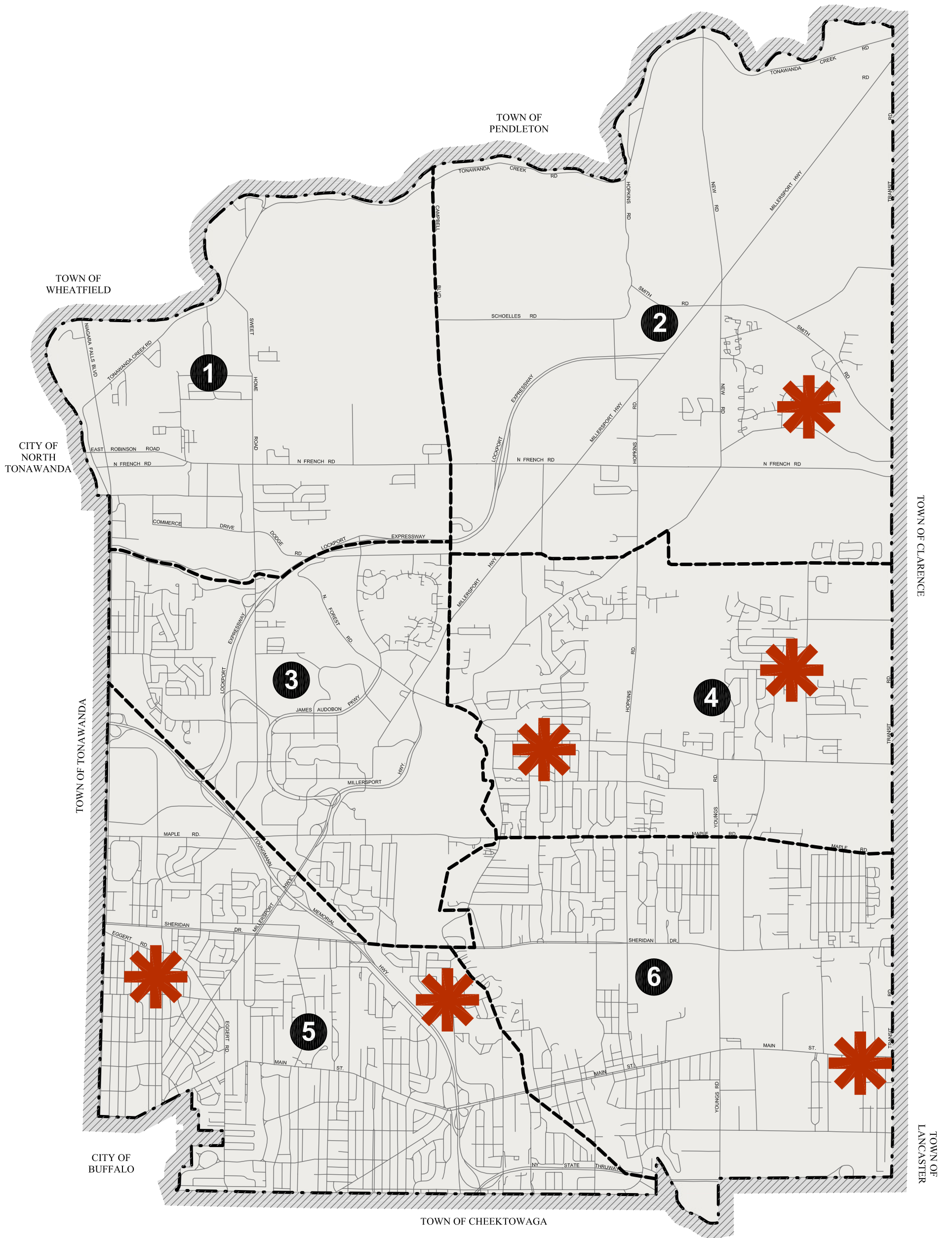


MAP 7-1

0 0.25 0.5 0.75 1 mile

TOWN OF AMHERST

RECREATION AND PARKS MASTER PLAN



SOURCE: TOWN OF AMHERST, 2001

AREAS DEFICIENT IN NEIGHBORHOOD AND/OR COMMUNITY PARKLAND

LEGEND



AREAS DEFICIENT IN NEIGHBORHOOD AND/OR COMMUNITY PARKLAND



PLANNING ANALYSIS AREA



PLANNING ANALYSIS AREA BOUNDARY

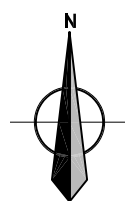


MUNICIPAL BOUNDARY

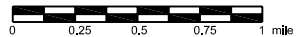


ROADS

NOTE:
Refer to Table 7-21 on page 136 of the Background Report for information on specific areas of deficiency.



MAP 7-2



Revised: July, 2004