

AGRICULTURAL DATA STATEMENT

Per § 305-a of the New York State Agriculture and Markets Law, any application for a special use permit, site plan approval, use variance, or subdivision approval requiring municipal review and approval that would occur on property within a New York State Certified Agricultural District containing a farm operation or property with boundaries within 500 feet of a farm operation located in an Agricultural District shall include an Agricultural Data Statement.

New Road Solar 1, LLC.; c/o Sol Source Power, LLC. [contact - Steve Long]
Phone: (603) 455-9483
Email: Steve@solsourcepower.com

Property Owner Name & Address
Anthony Cimato; Cimato Enterprises, Inc.;
[contact for both properties - Ferdinando
Cimato, President]
9220 Transit Rd., East Amherst, NY 14051
Tel: (716) 861-3529
Email: cimatoenterprises5647@gmail.com

A. Name of applicant:

Mailing address:

1 Washington Place
Troy, NY 12180

B. Description of the proposed project: _____

Construct and operate a 5.0 Mw (AC) ground mounted, utility grade solar energy system on a 51.98 acre parcel.

C. Project site address: 850 & 800 New Road, Amherst, NY 14228

Town: Amherst

D. Project site tax map number: 16.00-2-14.1 & 16.00-2-14.2

E. The project is located on property:

- within an Agricultural District containing a farm operation, or
- with boundaries within 500 feet of a farm operation located in an Agricultural District.

F. Number of acres affected by project: 28.77 +/- acres of a 51.98 acre parcel

G. Is any portion of the project site currently being farmed?

- Yes. If yes, how many acres _____ or square feet _____ ?
- No.

H. Name and address of any owner of land containing farm operations within the Agricultural District and is located within 500 feet of the boundary of the property upon which the project is proposed.

1. SPOTH DONALD F JTENW/ROS, SPOTH DANIEL J JTENW/ROS (Tax Map No. 16.00-1-2.12)

Parcel Address: 3157 HOPKINS RD, Amherst, 14228


Mailing Address: 2715 TONAWANDA CREEK RD, AMHERST NY, 14228

I. Attach a copy of the current tax map showing the site of the proposed project relative to the location of farm operations identified in Item H above.

FARM NOTE

Prospective residents should be aware that farm operations may generate dust, odor, smoke, noise, vibration and other conditions that may be objectionable to nearby properties. Local governments shall not unreasonably restrict or regulate farm operations within State Certified Agricultural Districts unless it can be shown that the public health or safety is threatened.

Marc Kenward, Senior Associate
Erdman Anthony Consulting Engineers
KenwardMD@erdmananthony.com
145 Culver Road, Suite 200
Rochester, NY 14620 (525) 427-8888



Name and Title of Person Completing Form



January 20, 2023

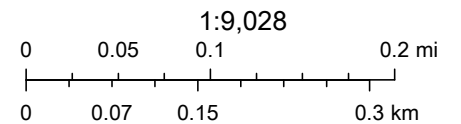
Date

New Road Ag Data Map



1/18/2023, 1:49:55 PM

-  Parcels
-  Municipal Boundaries



Esri, HERE, Garmin, iPC, Maxar