



**STORMWATER POLLUTION
PREVENTION PLAN
for
CONSTRUCTION ACTIVITIES**

At

**Holland Heights
Single Family Subdivision
1789 Dodge Road
Town of Amherst, Erie County, New York**

Prepared for

Joseph Rubino

**5500 Main Street, Suite 343
Williamsville, New York, 14221**

Prepared by

Carmina Wood Design

**80 Silo City Row, Suite 100
Buffalo, NY 14203**

**Telephone: (716) 842-3165
Fax: (716) 842-0263**

Revised July 2025



Table of Contents

Section 101 - Scope
Section 102 - Project Name and Location
Section 103 - Operator's Name and Address
Section 104 - Project Description
Section 105 - Runoff Coefficient, Soils and Rainfall Information
Section 106 - Name of Receiving Waters
Section 107 - Indian Country Lands
Section 108 - Endangered or Threatened Species
Section 109 - Critical Habitat
Section 110 - Historic Places
Section 111 - Wetlands and/or Other Surface Waters
Section 112 - Erosion and Sediment Controls
Section 112.1 - Stabilization Practices
Section 112.2 - Structural Practices
Section 112.3 - Sequence of Major Activities
Section 112.4 - Storm Water Management
Section 113 - Other Controls
Section 114 - Compliance with Federal, State and Local Regulations
Section 115 - Inspection and Maintenance Procedures
Section 116 - Inspection and Maintenance Report Forms
Section 117 - Other Record-Keeping Requirements
Section 118 - Spill Prevention Control and Countermeasures (SPCC) Plan
Section 118.1 - Materials Covered
Section 118.2 - Material Management Practices
Section 118.3 - Spill Prevention and Response Procedures
Section 119 - Control of Non-Storm Water Discharges
Section 120 - Storm Water Control Facility Maintenance

Table of Contents (con't)

Appendix A	Site Location Map
Appendix B	NYSDEC Notice of Intent (NOI)
Appendix C	MS4 SWPPP Acceptance Form
Appendix D	NYSDEC SPDES General Permit for Stormwater Discharges from Construction Activity Permit No. GP-0-25-001
Appendix E	Forms <ul style="list-style-type: none">• Contractor's Certification• Owner/Operator Certification• SWPPP Preparer Certification
Appendix F	NYSDEC Notice of Termination (NOT)
Appendix G	Construction Documents
Appendix H	Soils Information
Appendix I	NYSHPO Information
Appendix J	Standard Erosion Control Details
Appendix K	Wetland Delineation Report by Earth Dimensions Inc. Dated 12/21/2020
Appendix L	<ul style="list-style-type: none">• Town of Amherst Stormwater Maintenance Agreement• Checklists
Appendix M	NYSDEC Letter

101 SCOPE

- A. **PURPOSE:** Joseph Rubino (JR) has placed an emphasis on following the New York State Department of Environmental Conservation (NYSDEC) SPDES General Permit for Stormwater Discharges from Construction Activity governing storm water discharges during construction, and in accordance with erosion control practices. The Contractor's participation in this program is mandatory and its non-compliance is subject to various remedies, including without limitation, monetary set-offs, withholding payments; reimbursement for costs, expenses (including reasonable attorney's fees), fines and civil penalties incurred by JR; and/or liquidated damages. This section provides a descriptive explanation of JR's Storm Water Pollution Prevention Program and required Contractor participation.

The Engineer of record for this project certifies that this SWPPP meets the requirements and is in compliance with the New York State Stormwater Management Design Manual and latest NYSDEC Phase II stormwater regulation requirements.

- B. **SPDES General Permit for Stormwater Discharges from Construction Activity:** Regulations promulgated by the NYSDEC to regulate the discharge of storm water from construction activities on sites where more than one (1) acre of soil is disturbed. One of the ways to comply with these regulations for affected sites is to request coverage under the General Permit for Construction Activities for New York State. In order to use the General Permit, a Notice of Intent (NOI) form must be completed and submitted to the NYSDEC and a Storm Water Pollution Prevention Plan (SWPPP) for the site must be prepared and followed during the construction activities.

Approval from a regulated, traditional land use control MS4:

1. An **owner or operator** of a construction activity that is not subject to the requirements of a regulated, traditional land use control MS4 must first develop a SWPPP in accordance with all applicable requirements of this permit and then submit a completed NOI form to the NYSDEC.
 2. An **owner or operator** of a construction activity that is subject to the requirements of a regulated, traditional land use control MS4 must first develop a SWPPP in accordance with all applicable requirements of this permit and then have its SWPPP reviewed and accepted by the MS4 prior to submitting the NOI to the NYSDEC. The **owner or operator** shall have the "MS4 SWPPP Acceptance" form signed by the principal executive officer or ranking elected official from the regulated, traditional land use control MS4, or by a duly authorized representative of that person, and then submit that form along with the NOI to the address referenced under "Notice of Intent (NOI) Submittal".
- C. **RESPONSIBILITIES OF THE CONTRACTOR:** The Contractor shall manage the discharge of storm water from the site in accordance with the NYSDEC General Permit for Construction Activities conditions and the following provisions of this section. The Operator shall be responsible for conducting the storm water management practices in accordance with the permit. The Contractor shall be responsible for providing **qualified inspectors** to conduct the inspections required by the SWPPP. The Contractor shall be responsible for any enforcement action taken

or imposed by federal, state, or local agencies, including the cost of fines, construction delays, and remedial actions resulting from the Contractor's failure to comply with the permit provisions. It shall be the responsibility of the Contractor to make any changes to the SWPPP necessary when the Contractor or any of his subcontractors elects to use borrow or fill or material storage sites, either contiguous to or remote from the construction site, when such sites are used solely for this construction site. Such sites are considered to be part of the construction site covered by the permit and this SWPPP. Off-site borrow, fill, or material storage sites which are used for multiple construction projects are not subject to this requirement, unless specifically required by state or local jurisdictional entity regulations. The Contractor should consider this requirement in negotiating with earthwork subcontractors, since the choice of an off-site borrow, fill, or material storage site may impact their duty to implement, make changes to, and perform inspections required by the SWPPP for the site.

- D. **NOTICE OF INTENT:** The Operator has petitioned the NYSDEC for coverage under the storm water discharges during construction at this site to be covered by the SPDES General Permit for Construction Activity for the State of New York. A Notice of Intent (NOI) for coverage under this permit has been filed by the Operator. The SWPPP must be prepared prior to submittal of the NOI form. The Operator will require the Contractor to be a co-permittee with the Operator. The Contractor will be required to maintain the NOI at the construction site along with any building permits. Construction work can begin 5 business days after the submittal of the eNOI. The MS4 SWPPP Acceptance Form must also be submitted along with the SWPPP.
- E. **CONTRACTOR CERTIFICATION & TRAINING:** Proof of Training/Certification of the Contractor's designated individual shall be kept on site at all times.
- F. **REQUIREMENTS FOR THE GENERAL CONTRACTOR AND SUBCONTRACTOR(S):** The General Contractor and Subcontractor(s) shall sign the "Contractor's Certification Statement" (located in the Appendix of this report) verifying they have been instructed on how to comply with and fully understand the requirements of the SPDES General Permit for Construction Activity for the State of New York and the SWPPP. These certifications must be signed, by a responsible corporate officer or other party meeting the "Signatory Requirements" of the SPDES General Permit, on behalf of each entity, prior to the beginning of any construction activities.
- G. **STORM WATER POLLUTION PREVENTION PROGRAM LOCATION REQUIREMENTS:** The SWPPP is meant to be a working document that shall be maintained at the site of the Construction Activities at all times throughout the project, shall be readily available upon request by the Operator's personnel or NYSDEC or any other agency with regulatory authority over storm water issues, and shall be kept on-site until the site complies with the Final Stabilization section of this document. A sign or other notice must be posted near the main entrance of the construction site which contains a completed NOI, the location of the SWPPP and the name and phone number of a contact person responsible for scheduling SWPPP viewing times, and any other state specific requirements.

H. INSPECTIONS AND RECORD-KEEPING:

A. General Construction Site Inspection and Maintenance Requirements

1. The **owner or operator** must ensure that all erosion and sediment control practices and all post-construction stormwater management practices identified in the SWPPP are maintained in effective operating condition at all times.
2. The terms of this permit shall not be construed to prohibit the State of New York from exercising any authority pursuant to the ECL, common law or federal law, or prohibit New York State from taking any measures, whether civil or criminal, to prevent violations of the laws of the State of New York, or protect the public health and safety and/or the environment.

B. Owner or operator Maintenance Inspection Requirements

1. The **owner or operator** shall inspect, in accordance with the requirements in the most current version of the technical standard, New York State Standards and Specifications for Erosion and Sediment Control, the erosion and sediment controls identified in the SWPPP to ensure that they are being maintained in effective operating condition at all times.
2. For construction sites where soil disturbance activities have been temporarily suspended (e.g. winter shutdown) and temporary stabilization measures have been applied to all disturbed areas, the **owner or operator** can stop conducting the maintenance inspections. The **owner or operator** shall begin conducting the maintenance inspections in accordance with Part IV.B.1. of the General Permit as soon as soil disturbance activities resume.
3. For construction sites where soil disturbance activities have been shut down with partial project completion, the **owner or operator** can stop conducting the maintenance inspections if all areas disturbed as of the project shutdown date have achieved final stabilization and all post-construction stormwater management practices required for the completed portion of the project have been constructed in conformance with the SWPPP and are operational.

C. Qualified inspector Inspection Requirements

The **owner or operator** shall have a **qualified inspector** conduct site inspections in conformance with the following requirements:

Note: The **trained contractor** identified in Part III.A.6 of the General Permit **cannot** conduct the **qualified inspector** site inspections unless they meet the **qualified inspector** qualifications included in Appendix A of the General Permit. In order to perform these inspections, the trained contractor would have to be a:

- Licensed Professional Engineer,

- Certified Professional in Erosion and Sediment Control (CPESC),
 - Registered Landscape Architect, or
 - Someone working under the direct supervision of, and at the same company as, the licensed Professional Engineer or Registered Landscape Architect, provided they have received four (4) hours of Department endorsed training in proper erosion and sediment control principles from a Soil and Water Conservation District, or other Department endorsed entity.
1. A **qualified inspector** shall conduct site inspections for all construction activities identified in Tables 1 and 2 of Appendix B of the General Permit, with the exception of:
 - a. The construction of a single family residential subdivision with 25% or less impervious cover at total site build-out that involves a soil disturbance of one (1) or more acres of land but less than five (5) acres and is not located in one of the watersheds listed in Appendix C of the General Permit and not directly discharging to one of the 303(d) segments listed in Appendix E of the General Permit;
 - b. The construction of a single family home that involves a soil disturbance of one (1) or more acres of land but less than five (5) acres and is not located in one of the watersheds listed in Appendix C and not directly discharging to one of the 303(d) segments listed in Appendix E of the General Permit;
 - c. Construction on agricultural property that involves a soil disturbance of one (1) or more acres of land but less than five (5) acres; and
 - d. Construction activities located in the watersheds identified in Appendix D of the General Permit that involve soil disturbances between five thousand (5000) square feet and one (1) acre of land.
 2. Unless otherwise notified by the Department, the **qualified inspector** shall conduct site inspections in accordance with the following timetable:
 - a. For construction sites where soil disturbance activities are on-going, the **qualified inspector** shall conduct a site inspection at least once every seven (7) calendar days.
 - b. For construction sites where soil disturbance activities are on-going and the **owner or operator** has received authorization in accordance with Part II.C.3 of the General Permit to **disturb greater than five (5) acres** of soil at any one time, the **qualified inspector** shall conduct at least two (2) site inspections every seven (7) calendar days. The two (2) inspections shall be separated by a minimum of two (2) full calendar days.
 - c. For construction sites where soil disturbance activities have been **temporarily suspended (e.g. winter shutdown) and temporary stabilization measures**

have been applied to all disturbed areas, the **qualified inspector** shall conduct a site inspection at least once every thirty (30) calendar days. The **owner or operator** shall notify the Regional Office stormwater contact person (see contact information in Appendix F of the General Permit) or, in areas under the jurisdiction of a regulated, traditional land use control MS4, the MS4 (provided the MS4 is not the **owner or operator** of the construction activity) in writing prior to reducing the frequency of inspections.

- d. For construction sites where **soil disturbance activities have been shut down with partial project completion**, the **qualified inspector** can stop conducting inspections if all areas disturbed as of the project shutdown date have achieved final stabilization and all post-construction stormwater management practices required for the completed portion of the project have been constructed in conformance with the SWPPP and are operational. The **owner or operator** shall notify the Regional Office stormwater contact person or, in areas under the jurisdiction of a regulated, traditional land use control MS4, the MS4 (provided the MS4 is not the **owner or operator** of the construction activity) in writing prior to the shutdown. If soil disturbance activities are not resumed within 2 years from the date of shutdown, the **owner or operator** shall have the **qualified inspector** perform a final inspection and certify that all disturbed areas have achieved final stabilization, and all temporary, structural erosion and sediment control measures have been removed; and that all post-construction stormwater management practices have been constructed in conformance with the SWPPP by signing the “Final Stabilization” and “Post-Construction Stormwater Management Practice” certification statements on the NOT. The NOT shall then be signed by the MS4 and the **owner or operator** shall then submit the completed NOT form to the address in Part II.A.1 of the General Permit.
3. At a minimum, the **qualified inspector** shall inspect all erosion and sediment control practices to ensure integrity and effectiveness, all post-construction stormwater management practices under construction to ensure that they are constructed in conformance with the SWPPP, all areas of disturbance that have not achieved final stabilization, all points of discharge to natural surface waterbodies located within, or immediately adjacent to, the property boundaries of the construction site, and all points of discharge from the construction site.
4. The **qualified inspector** shall prepare an inspection report subsequent to each and every inspection. At a minimum, the inspection report shall include and/or address the following:
 - a. Date and time of inspection;
 - b. Name and title of person(s) performing inspection;
 - c. A description of the weather and soil conditions (e.g. dry, wet, saturated) at the time of the inspection;

- d. A description of the condition of the runoff at all points of discharge from the construction site. This shall include identification of any discharges of sediment from the construction site. Include discharges from conveyance systems (i.e. pipes, culverts, ditches, etc.) and overland flow;
 - e. A description of the condition of all natural surface waterbodies located within, or immediately adjacent to, the property boundaries of the construction site which receive runoff from disturbed areas. This shall include identification of any discharges of sediment to the surface waterbody;
 - f. Identification of all erosion and sediment control practices that need repair or maintenance;
 - g. Identification of all erosion and sediment control practices that were not installed properly or are not functioning as designed and need to be reinstalled or replaced;
 - h. Description and sketch of areas that are disturbed at the time of the inspection and areas that have been stabilized (temporary and/or final) since the last inspection;
 - i. Current phase of construction of all post-construction stormwater management practices and identification of all construction that is not in conformance with the SWPPP and technical standards;
 - j. Corrective action(s) that must be taken to install, repair, replace or maintain erosion and sediment control practices; and to correct deficiencies identified with the construction of the post-construction stormwater management practice(s); and
 - k. Digital photographs, with date stamp, that clearly show the condition of all practices that have been identified as needing corrective actions. The **qualified inspector** shall attach paper color copies of the digital photographs to the inspection report being maintained onsite within seven (7) calendar days of the date of the inspection. The **qualified inspector** shall also take digital photographs, with date stamp, that clearly show the condition of the practice(s) after the corrective action has been completed. The **qualified inspector** shall attach paper color copies of the digital photographs to the inspection report that documents the completion of the corrective action work within seven (7) calendar days of that inspection.
5. Within one business day of the completion of an inspection, the **qualified inspector** shall notify the **owner or operator** and appropriate contractor or subcontractor identified in Part III.A.6. of any corrective actions that need to be taken. The contractor or subcontractor shall begin implementing the corrective actions within one business day of this notification and shall complete the corrective actions in a reasonable time frame.

6. All inspection reports shall be signed by the **qualified inspector**. Pursuant to Part II.C.2 of the General Permit, the inspection reports shall be maintained on site with the SWPPP. Copies of the inspection reports shall also be provided to the MS4 electronically.

Record Retention - The **owner or operator** shall retain a copy of the NOI, NOI Acknowledgment Letter, SWPPP, MS4 SWPPP Acceptance form and any inspection reports that were prepared in conjunction with this permit for a period of at least five (5) years from the date that the site achieves final stabilization. This period may be extended by the Department, in its sole discretion, at any time upon written notification.

- I. **SWPPP MODIFICATIONS:** The inspection report should also identify if any revisions to the SWPPP are warranted due to unexpected conditions. The SWPPP is meant to be a dynamic working guide that is to be kept current and amended whenever there is a change in design, construction, operation, or maintenance at the construction site that has or could have a significant effect on the discharge of pollutants or when the plan proves to be ineffective in eliminating or significantly minimizing pollutant discharges. The Contractor's failure to modify or report deficiencies to the Operator will result in the Contractor being liable for fines and construction delays resulting from any federal, state, or local agency enforcement action.
- J. **FINAL STABILIZATION AND TERMINATION OF PERMIT COVERAGE:** A site can be considered finally stabilized when all soil disturbing activities have been completed and a uniform perennial vegetative cover with a density of **85%** for the unpaved areas and areas not covered by permanent structures has been established or equivalent permanent stabilization measures have been established and the facility no longer discharges storm water associated with construction activities and a Notice of Termination (NOT) form filed by the Operator(s) with the NYSDEC. The Operator's Project Manager must complete the NOT. The NOT must be signed by the signatory (or equivalent position) on the NOI, and the qualified inspector, and must be submitted to the MS4 for signature. The MS4 may require a final inspection before signing the NOI. The owner must subsequently submit to DEC once the MS4 has signed NOI. The Operator's Project Manager must provide a completed copy of the NOT to the Contractor for inclusion in the SWPPP, which will then be optically scanned into the final SWPPP document as required. This filing terminates coverage under the General Permit and terminates the Contractor's responsibility to implement the SWPPP, but the requirements of the SWPPP, including periodic inspections, must be continued until the NOT is filed. The **owner or operator** shall also have the **qualified inspector** perform a final site inspection prior to submitting the NOT to the Department. Additionally, following final stabilization, a Level 1 inspection for stormwater management practices shall be performed and signed off by a Professional Engineer. This report shall be submitted to the Town of Amherst's stormwater management officer along with the NOT form. Final payment and/or the release of retainage may be withheld until all provisions of the SWPPP have been submitted, completed and accepted by the Operator. The Town of Amherst shall also be digitally provided as-builts of the storm sewers and stormwater management practices.

102 PROJECT NAME AND LOCATION

Dodge Road Single Family Subdivision

Dodge Road

Town of Amherst, County of Erie, New York

Easting: -78.7281

Northing: 43.0301

Estimated Area of Site ≈ 6.7 acres

Estimated Area to be disturbed by Construction Activities ≈ 5.6 acres

A general location map is included as Appendix A.

103 OPERATOR'S NAME AND ADDRESS

Joseph Rubino

5500 Main Street, Suite 343

Williamsville, New York

Contact Person:

Telephone: 716-510-4338

104 PROJECT DESCRIPTION

This project is a development of a 6.71 acre site located on the east side of Dodge Road in the Town of Amherst for a single family subdivision. Construction will consist of a proposed public roadway, public storm sewer, sanitary sewer and water mains, lighting and landscaping improvements. Seventeen (17) lots are proposed for the roadway extension, fourteen (14) of which will be building lots. One lot will be used for stormwater management areas and two lots will be permeant open space areas. Currently the site consists of a single-family house, but the majority of the site is undeveloped woodlands, wetlands and open grass areas. Approximately 0.12 acres of the site are designated as Federal wetlands. The proposed site development area to be disturbed for this project is approximately 5.61 acres when construction is completed.

Soil disturbing activities will include:

- A. Construction of temporary construction exit point
- B. Clearing & grubbing of the site within disturbance limits
- C. Installation of the detention basin, bioretention area including topsoil & seed
- D. Installation of storm sewer pipes and inlets

- E. Construction of utilities
- F. Construction of curbing and pavement
- G. Final grading & landscaping
- H. Construction of buildings

The site is owned by Joeseeph Rubino and will be developed by Joseph Rubino. The work area consists of approximately 5.6 acres for which erosion and sediment controls have been developed and fully addressed in this written plan and the Erosion and Sediment Control Plans. See the construction documents for additional details.

105 RUNOFF COEFFICIENT, SOILS, AND RAINFALL INFORMATION

The soils on the portion of the site in the project area consists of 100% "D" type soils per the Web Soil survey. The initial composite runoff curve number for the pre-construction site is "CN" = 79 (Wood/grass). The post-construction runoff curve number for the site will be "CN" = 87 (1/4 acre lots, 38% imp Use). The site is 6.7 acres of which approximately 5.6 acres will be disturbed by construction activities.

See soils information located in Appendix H.

The site is in Erie County, which receives an average of approximately 45 inches rainfall annually with the highest amounts of rainfall received in the months of May thru September. Annual snow for this area is approximately 120 inches.

106 WATERS

The runoff generated from the site will drain east via a storm sewer system, discharge into a bioretention basin, which outfall into a dry pond, which has a controlled discharge to a manmade drainage ditch, which then outfalls into the existing adjacent wetlands.

107 INDIAN COUNTRY LANDS

This project is not located on Indian Lands.

108 ENDANGERED AND THREATENED SPECIES

No endangered or threatened species have been determined to be on the site.

109 CRITICAL HABITAT

See section 108 above.

110 HISTORIC PLACES

The assessed property and proposed activity is not in an area of identifiable archaeological sensitivity and no known registered, eligible or inventoried archaeological sites of historic were identified.

111 WETLANDS AND/OR OTHER SURFACE WATERS

0.054 NYSDEC wetlands were delineated on site by Earth Dimensions Inc. The majority of these wetlands are east of the development area and only 0.08 acres of wetland buffer area will be disturbed. The Wetland Delineation Report is included in the Appendix of this report.

112 EROSION AND SEDIMENT CONTROLS

112.1 STABILIZATION PRACTICES

Stabilization practices for this site include:

- A. Land clearing activities shall be done only in areas where earthwork will be performed and shall progress as earthwork is needed.
- B. Use of stabilization method for all slopes having a slope greater than 1V:3H.
- C. Seeding and planting of all disturbed areas
- D. Vegetation preservation in undisturbed areas.
- E. Frequent watering to minimize wind erosion during construction.
 - a. **For sites where 5 acres or more are disturbed at any one time:** In areas where soil disturbance activity has been temporarily or permanently ceased, temporary and/or permanent soil stabilization measures shall be installed and/or implemented within seven (7) days from the date the soil disturbance activity ceased. The soil stabilization measures selected shall be in conformance with the most current version of the New York Standards and Specifications for Erosion and Sediment Control.
 - b. The **owner or operator** shall prepare a phasing plan that defines maximum disturbed area per phase and shows required cuts and fills.
 - c. The **owner or operator** shall install any additional measures needed to protect water quality.

112.2 STRUCTURAL PRACTICES

- A. Inlet protection using a method detailed in the Construction Documents.
- B. Perimeter protection using temporary silt fence/silt sock or silt sock.
- C. Outlet protection using rip-rap stone and end sections.
- D. Stabilized Construction Entrance.
- E. Temporary stone wash off areas.

- F. Storm sewer, curb/gutter.
- G. Sediment traps and basins.

112.3 SEQUENCE OF MAJOR ACTIVITIES

The Contractor will be responsible for implementing the following erosion control and storm water management control measures. The Contractor may designate these tasks to certain subcontractors as he sees fit, but the ultimate responsibility for implementing these controls and ensuring their proper functioning remains with the Contractor. The order of activities will be as follows:

Construct temporary construction exit at locations shown on the Demolition & Erosion Control Plans.

- B. Install perimeter silt fence/silt socks in the locations shown on the Demolition & Erosion Control Plan Sheet.
- C. Clear & Grub site.
- D. Installation of detention basin to act as sediment basin (do not install bioretention soil or underdrains until stabilized)
- E. Commence site grading.
- F. Disturbed areas of the site where construction activity has ceased for more than 14 days shall be temporarily seeded and watered.
- G. Installation of proposed utilities.
- H. Finalize pavement subgrade preparation.
- I. Construct all curb, drainage inlets, storm sewer pipes and storm sewer manholes, as shown on the plans. Install temporary inlet protection at the locations of all inlets.
- J. Dust control.
- K. Remove inlet protection around inlets and manholes no more than 48 hours prior to placing stabilized base course.
- L. Install base material as required for pavement.
- M. Carry out final grading and seeding and planting.
- N. Clean storm system following construction, clean detention basins of any silt and return to design grades.
Construct buildings.
- O. Remove silt fencing/silt sock only after all paving is complete and exposed surfaces are stabilized.
- P. Remove temporary construction exits only prior to pavement construction in these areas.

Q. Sequent of Operation for Individual Lot Grading and Erosion Sediment Control

1. Notify sediment control inspector at least 24 hours prior to start of construction.
2. Survey and stakeout for clearing, stripping and erosion control activities.
3. Install erosion and sediment controls
4. Perform the necessary work to ensure proper surface drainage while maintaining erosion and sediment control as defined by Town specification and design drawings.
5. When activities temporarily cease during construction, soil stockpiles and exposed soil should be stabilized by seed and mulch or other appropriate measure as soon as possible, but in no case more than 1 days after construction activity has ceased.
6. Notify sediment control inspector and obtain approval before proceeding further.
7. Site preparation and construction shall not adversely affect the free flow of storm runoff or water courses.
8. Upon completion of utility installation, restoration shall commence.
9. Erosion and sediment controls are to be removed as their usefulness diminish. At all instances, notify the sediment control inspector and obtain written approval before removal of any erosion and sediment control devices.

Note: Sediment control storage during construction (traps & basins) during construction shall be 134 cy per acre of disturbance per NYSDEC requirements.

112.4 STORM WATER MANAGEMENT

The site drains from the west to the east and south. A portion of the site drains to Dodge Road on the west side of the property. The rest of the site drains to the south side of the property or to an existing federal wetland on the east side of the property.

The proposed onsite storm sewer system for this development project consists of smooth interior and perforated HDPE pipes connected by a series of catch basins. The storm water management system for this project consists of one bioretention areas and one pond that has an outlet control structure prior to discharge. The ponds drain to the existing wetland. The bioretention areas proposed on site are designed to provide 100% of the required Runoff Reduction volume (RRv) for the site. The soils in the vicinity of the bioretention area are mainly USDA hydrologic group 'D' and therefore the system will be installed with underdrains per NYSDEC requirements. The bioretention areas will consist of 8" perforated HDPE underdrains in 12" of drainage gravel, followed by filter fabric and then finally 30" minimum of planting soil. Overflow catch basins will be installed to allow 6" maximum temporary ponding for RRv treatment. The proposed detention pond outlet control pipe is designed to

accommodate the 1-year through 100-year storm events controlling the offsite runoff rate to less than the existing runoff rates for pre-development drainage area which drains to the existing stream.

Runoff reduction volume (RRv), water quality volume (WQv) and stormwater volume attenuation for the site is designed in accordance with Chapter 4 of the NYSDEC Stormwater design manual. The bioretention areas will be provided as a “green infrastructure” practice to provide runoff reduction to meet the Chapter 4 requirements for the currently undeveloped areas. Runoff from the site was looked at as a whole for the calculation of volume attenuation requirements. The amount of impervious cover post-development is 1.57 acres. The proposed detention ponds are designed to accommodate the 1-year through 100-year storm events controlling the offsite runoff rate to less than the existing runoff rates.

Town of Amherst Requirement:

The Town of Amherst requires that the 25-year proposed storm event be attenuated with detention and that the outlet be restricted to the 10-year existing storm event. This volume of 16,041 cf is accommodated in the detention basin at elevation 583.35. At this elevation, the outlet discharge will be restricted to 6.29 cfs from the pond, which is less than the existing 10-year peak runoff outflow of 7.47 cfs of the overall site.

The NYSDEC Stormwater Management Design Manual requires a five-step process for Stormwater Management Planning as outlined in Chapter 3. The five steps include:

1. Site planning to preserve natural features and reduce impervious cover.
 - 2.7 acres of existing vegetation at east will remain and be protected, and rear of the subdivided lots north and south will remain as green space.
2. Calculation of Water Quality Volume (WQv=RRv) for site.
 - See Stormwater Drainage Calculations.
3. Incorporation of Green Infrastructure techniques and standard SMPs with Runoff Reduction Volume (RRv) capacity.
 - A bioretention area was incorporated into the site design to provide required RRv for the development. See Stormwater Drainage Calculations.
4. Use of standard SMPs where applicable, to treat the portion of water quality volume not addressed by green infrastructure techniques and standard SMPs with RRv capacity.
 - Since the provided RRv is less than the WQv required, use of standard SMPs to treat the remaining WQv is applicable.
5. Design of volume and peak rate control practices where required.

- See Stormwater Drainage Calculations.

The NYSDEC Stormwater Management Design Manual requires (5) five different criteria be considered when designing a stormwater management system. Those criteria are Water Quality, Runoff Reduction Volume, Channel Protection, Overbank Flooding and Extreme Storm Protection. Below is a summary of each item and how it is incorporated into this project.

Water Quality & Runoff Reduction Volume:

The NYSDEC requires reduction of the total water quality volume by green infrastructure techniques and SMP's to replicate pre-development hydrology. A bioretention area was incorporated into the site layout to provide the minimum required RRv for contributing WQv runoff area for the development. The bioretention area will provide 4,224 cf RRv. The minimum RRv required is 4,182 cf. The bioretention will also treat 3,370 cf of WQv. The required WQv = 7,594 cf. The sum of the WQv treated and the RRv is equal to the required WQv, therefore the practice is acceptable.

Channel Protection:

The NYSDEC requires that 24-Hour extended detention be provided for the proposed 1-year storm event. A volume of 3,985 cf is accommodated in the detention basin at elevation 580.32.

Overbank Flooding:

The NYSDEC requires that the 10-year proposed storm event be attenuated with detention and that the outlet be restricted to the 10-year existing storm event. A volume of 12,044 cf is accommodated in the detention basin at elevation 582.58.

Extreme Storm Protection:

The NYSDEC requires that the 100-year proposed storm event be attenuated with detention and that the outlet be restricted to the 100-year existing storm event. A volume of 20,698 cf is accommodated in the detention basin at elevation 583.86.

Refer to engineer's report for storm sewer design criteria, runoff summary table and stormwater drainage calculations.

113 OTHER CONTROLS

113.1 OFF-SITE VEHICLE TRACKING

A stabilized construction exit will be provided to help reduce vehicle tracking of sediments and will be used for vehicle wash areas and to further aid in the reduction of vehicle tracking of sediments. The paved streets adjacent to the site entrance shall be inspected daily and swept as necessary to remove any excess mud, dirt, or rock tracked from the site. Dump trucks hauling material to/from the construction site will be covered with a tarpaulin. The job site superintendent will be responsible for seeing that these procedures are followed.

113.2 EXCAVATION SPOIL MATERIALS

Excavation spoil materials are potentially generated during grading operations for this project. These materials must be properly managed to prevent them from contributing to storm water discharges. The materials generated from the development of this project will be hauled off-site or stockpiled for re-use in designated areas which will have temporary erosion & sediment control measures installed. Any removal from site will be done under the necessary permits required by the local governing agencies.

113.3 DUST CONTROL

Minimizing wind erosion and controlling dust will be accomplished by one or more of the following methods:

- A. Frequent watering of excavation and fill areas.
- B. Providing gravel or paving at entrance/exit drives, parking areas and transit paths.

113.4 WASTE DISPOSAL

If needed, all waste materials will be collected and stored in securely lidded metal dumpsters rented from an approved waste management company. The dumpster will comply with all local and state solid waste management regulations.

All trash and construction debris from the site will be deposited in the dumpsters. The dumpsters will be emptied when full and then hauled to a NYSDEC approved landfill for proper disposal. No construction waste will be buried on-site. All personnel will be instructed regarding the correct procedures for waste disposal.

113.5 SANITARY WASTE

If needed, portable toilet units or field offices with toilet facilities connected to the municipal sanitary sewer will be used for sanitary purposes. All portable toilet units will be emptied a minimum of once per week by a licensed portable facility provided in compliance with local and state regulations.

113.6 CONCRETE WASTE FROM CONCRETE TRUCKS

- A. Emptying of excess unhardened concrete and/or washout from concrete delivery trucks will be allowed on the job site, but in either (1) specifically designated diked areas which have been prepared to prevent contact between concrete and/or washout and storm water which will be discharged from the site or (2) in locations where waste concrete will be poured into forms to make rip-rap or other useful concrete products.
- B. Hardened waste concrete from the designated diked areas described above will be disposed of in accordance with applicable local and state regulations with regards to disposal of construction debris.

113.7 HAZARDOUS SUBSTANCES & HAZARDOUS WASTE

- A. All hazardous waste materials will be disposed of by the Contractor in the manner specified by local, state, and/or federal regulations and by the manufacturer of such products. Site personnel will be instructed in these practices by the job superintendent, who will also be responsible for seeing these practices are followed. Material Safety Data Sheets (MSDS's) for each substance with hazardous properties that is used on the job site will be obtained and used for the proper management of potential wastes that may result from these products. An MSDS will be posted in the immediate area where such products are stored and/or used and another copy of each MSDS will be maintained in the SWPPP file at the job site construction office. Each employee who must handle a substance with hazardous properties will be instructed on the use of MSDS sheets and the specific information in the applicable MSDS for the product he/she is using, particularly regarding spill control techniques.
- B. The contractor will implement the Spill Prevention Control and Countermeasures (SPCC) Plan found within this SWPPP and will train all personnel in the proper cleanup and handling of spilled materials. No spilled hazardous materials or hazardous wastes will be allowed to come in contact with storm water discharges. If such contact occurs, the storm water discharge shall be contained on site until appropriate measures in compliance with state and federal regulations are taken to dispose of such contaminated storm water. It shall be the responsibility of the job superintendent to properly train all personnel in the use of the SPCC plan.
- C. Any spills of hazardous materials which are in excess of the Reportable Quantities as defined by the EPA regulations shall be immediately reported to the EPA National Response Center at 1-100-424-1102.
- D. In order to minimize the potential for a spill of hazardous materials to come in contact with storm water, the following steps will be implemented:
1. All materials with hazardous properties (such as pesticides, petroleum products, fertilizers, detergents, construction chemicals, acids, paints, paint solvents, cleaning solvents, additives for soil stabilization, concrete curing compounds and additives, etc.) will be stored in a secure location, under cover, when not in use.
 2. The minimum practical quantity of all such materials will be kept on the job site.
 3. A spill control and containment kit (containing for example, absorbent such as kitty litter or sawdust, acid neutralizing powder, brooms, dust pans, mops, rags, gloves, goggles, plastic and metal trash containers, etc.) will be provided at the storage site.
 4. All of the product in a container will be used before the container is disposed of. All such containers will be triple rinsed with water prior to disposal. The rinse water used in these containers will be disposed of in a manner in compliance with state and federal regulations and will not be allowed to mix with storm water discharges.

5. All products will be stored in and used from the original container with the original product label.
6. All products will be used in strict compliance with instructions on the product label.
7. The disposal of excess or used products will be in strict compliance with instructions on the product label.

113.8 CONTAMINATED SOILS

- A. Any contaminated soils (resulting from spills of materials with hazardous properties) which may result from construction activities will be contained and cleaned up immediately in accordance with the procedures given in the Spill Prevention Control and Countermeasures (SPCC) Plan and in accordance with applicable state and federal regulations.
- B. The job site superintendent will be responsible for seeing that these procedures are followed.

114 COMPLIANCE WITH FEDERAL, STATE, AND LOCAL REGULATIONS

The Contractor will obtain copies of any and all local and state regulations which are applicable to storm water management, erosion control, and pollution minimization at this job site and will comply fully with such regulations. The Contractor will submit written evidence of such compliance if requested by the Operator or any agent of a regulatory body. The Contractor will comply with all conditions of the SPDES General Permit for Construction Activity for the State of New York, including the conditions related to maintaining the SWPPP and evidence of compliance with the SWPPP at the job site and allowing regulatory personnel access to the job site and to records in order to determine compliance.

The SWPPP for this site development project requires regulated MS4 approval from the Town of Amherst. All changes to the SWPPP must be approved by the Town of Amherst prior to applying changes to the SWPPP in the field.

115 INSPECTION AND MAINTENANCE PROCEDURES

The following inspection and maintenance practices will be used to maintain erosion and sediment controls and stabilization measures.

1. All control measures will be inspected by the owner/operator at least weekly and shall continue until the site complies with the Final Stabilization section of this document (See Section 116).
2. All control measures will be inspected by a Qualified Professional at least weekly and shall continue until the site complies with the Final Stabilization section of this document (See Section 116).

3. All measures will be maintained in good working order; if repairs or other measures are found to be necessary, they will be initiated within 24 hours of report.
4. Built up sediment will be removed from silt fence/silt sock when it has reached one-third the height of the fence.
5. Silt fence/silt socks will be inspected for depth of sediment, tears, etc., to see if the fabric is securely attached to the fence posts, and to see that the fence posts are securely in the ground.
6. Temporary and permanent seeding and all other stabilization measures will be inspected for bare spots, washouts, and healthy growth.
7. A maintenance inspection report will be made after each inspection.
8. The job site superintendent will be responsible for selecting and training the individuals who will be responsible for these inspections, maintenance and repair activities, and filling out inspection and maintenance reports.
9. Personnel selected for the inspection and maintenance responsibilities will receive training from the job site superintendent. They will be trained in all the inspection and maintenance practices necessary for keeping the erosion and sediment controls that are used onsite in good working order. They will also be trained in the completion of, initiation of actions required by, and the filing of the inspection forms. Documentation of this personnel training will be kept on site with the SWPPP.
10. Disturbed areas and materials storage areas will be inspected for evidence of or potential for pollutants entering stormwater systems.
11. Report to the NYSDEC within 24 hours any noncompliance with the SWPPP that will endanger public health or the environment. Follow up with a written report within 5 days of the noncompliance event. The following events require 24 hour reporting: a) any unanticipated bypass which exceeds any effluent limitation in the permit, b) any upset which exceeds any effluent limitation in the permit, and c) a violation of a maximum daily discharge limitation for any of the pollutants listed by the NYSDEC in the permit to be reported within 24 hours. The written submission must contain a description of the non-compliance and its cause; the period of non-compliance, including exact dates and times, and if the non-compliance has not been corrected, the anticipated time it is expected to continue; and steps taken or planned to reduce, eliminate, and prevent recurrence of the non-compliance.
12. Releases of hazardous substances or oil in excess of reportable quantities (as established under 40 CFR 110, 40 CFR 117 or 40 CFR 302) must be reported.

116 INSPECTION AND MAINTENANCE REPORT FORMS

Once installation of any required or optional erosion control device or measure has been implemented, inspections shall be performed by a Qualified Professional at least once every seven (7) calendar days. For construction sites where soil disturbance activities are on-going

and the **owner or operator** has received authorization in accordance with Part II.C.3 of the General Permit to disturb greater than five (5) acres of soil at any one time, the **qualified inspector** shall conduct at least two (2) site inspections every seven (7) calendar days. The two (2) inspections shall be separated by a minimum of two (2) full calendar days. The owner and contractor shall obtain from the MS4 an written authorization approval for disturbing more than five-acres at any given time. Written authorization shall be kept within the SWPPP once received. For construction sites where active construction has been suspended, inspection frequency under the general permit can be reduced to once every 30 days, provided temporary stabilization measures have been applied to all disturbed areas.

The report forms shall become an integral part of the SWPPP and shall be made readily accessible to governmental inspection officials, the Operator's Engineer, and the Operator for review upon request during visits to the project site. In addition, copies of the reports shall be provided to any of these persons, upon request, via email transmission. Inspection and maintenance report forms are to be maintained by the permittee for five years following the final stabilization of the site.

117 OTHER RECORD-KEEPING REQUIREMENTS

The Contractor shall keep the following records related to construction activities at the site:

- Dates when major grading activities occur and the areas which were graded
- Dates and details concerning the installation of structural controls
- Dates when construction activities cease in an area
- Dates when an areas is stabilized, either temporarily or permanently
- Dates of rainfall and the amount of rainfall
- Dates and descriptions of the character and amount of any spills of hazardous materials
- Records of reports filed with regulatory agencies if reportable quantities of hazardous materials spilled

118 SPILL PREVENTION CONTROL AND COUNTERMEASURES (SPCC) PLAN

118.1 MATERIALS COVERED

The following materials or substances are expected to be present onsite during construction:

- Concrete/Additives/Wastes
- Cleaning solvents
- Sanitary wastes
- Detergents
- Petroleum based products
- Paints/Solvents
- Pesticides
- Solid and construction wastes

- Acids
- Fertilizers
- Soil stabilization additives

118.2 MATERIAL MANAGEMENT PRACTICES

The following are the material management practices that will be used to reduce the risk of spills or other accidental exposure of materials and substances to stormwater runoff. The job site superintendent will be responsible for ensuring that these procedures are followed.

A. Good Housekeeping

The following good housekeeping practices will be followed onsite during the construction project.

1. An effort will be made to store only enough products required to do the job.
2. All materials stored onsite will be stored in a neat, orderly manner and, if possible, under a roof or in a containment area. At a minimum, all containers will be stored with their lids on when not in use. Drip pans shall be provided under all dispensers.
3. Products will be kept in their original containers with the original manufacturer's label in legible condition.
4. Substances will not be mixed with one another unless recommended by the manufacturer.
5. Whenever possible, all of a product will be used up before disposing of the container.
6. Manufacturer's recommendations for proper use and disposal will be followed.
7. The job site superintendent will be responsible for daily inspections to ensure proper use and disposal of materials.

B. Hazardous Products

These practices will be used to reduce the risks associated with hazardous materials. Material Safety Data Sheets (MSDS's) for each substance with hazardous properties that is used on the job site will be obtained and used for the proper management of potential wastes that may result from these products. An MSDS will be posted in the immediate area where such product is stored and/or used and another copy of each MSDS will be maintained in the SWPPP file at the job site construction trailer office. Each employee who must handle a substance with hazardous properties will be instructed on the use of MSDS sheets and the specific information in the applicable MSDS for the product he/she is using, particularly regarding spill control techniques.

1. Products will be kept in original containers with the original labels in legible condition.
2. Original labels and material safety data sheets (MSDS's) will be procured and used for each material.
3. If surplus product must be disposed of, manufacturer's or local/state/federal recommended methods for proper disposal will be followed.
4. A spill control and containment kit (containing for example, absorbent such as kitty litter or sawdust, acid neutralizing powder, brooms, dust pans, mops, rags, gloves, goggles, plastic and metal trash containers, etc.) will be provided at the storage site.
5. All of the product in a container will be used before the container is disposed of. All such containers will be triple rinsed with water prior to disposal. The rinse water used in these containers will be disposed of in a manner in compliance with state and federal regulations and will not be allowed to mix with storm water discharges.

C. Hazardous Waste

All hazardous waste materials will be disposed of by the Contractor in the manner specified by local, state, and/or federal regulations and by the manufacturer of such products. Site personnel will be instructed in these practices by the job site superintendent, who will also be responsible for seeing that these practices are followed.

D. Product Specific Practices

The following product specific practices will be followed on the job site.

1. Petroleum Products

All onsite vehicles will be monitored for leaks and receive regular preventative maintenance to reduce the chance of leakage. Petroleum products will be stored in tightly sealed containers which are clearly labeled. Any petroleum storage tanks stored onsite will be located within a containment area that is designed with an impervious surface between the tank and the ground. The secondary containment must be designed to provide a containment volume that is equal to 110% of the volume of the largest tank. Drip pans shall be provided for all dispensers. Any asphalt substances used onsite will be applied according to the manufacturer's recommendations. The location of any fuel tanks and/or equipment storage areas must be identified on a plan by the contractor once the locations have been determined.

2. Fertilizers

Fertilizers will be applied only in the minimum amounts recommended by the manufacturer. Once applied, fertilizer will be worked in the soil to limit exposure to stormwater. Storage will be in a covered shed. The contents of any partially used bags of fertilizer will be transferred to a sealable plastic bin to avoid spills.

3. Paints, Paint Solvents, and Cleaning Solvents

All containers will be tightly sealed and stored when not in use. Excess paint and solvents will not be discharged to the storm sewer system but will be properly disposed of according to manufacturer's instructions or state and federal regulations.

4. Concrete Wastes

Concrete trucks will be allowed to wash out or discharge surplus concrete or drum wash water on the site, but only in either (1) specifically designated diked areas which have been prepared to prevent contact between the concrete and/or wash out and storm water which will be discharged from the site or (2) in locations where waste concrete can be poured into forms to make riprap or other useful concrete products.

The hardened residue from the concrete wash out diked areas will be disposed of in the same manner as other non-hazardous construction waste materials or may be broken up and used on site as deemed appropriate by the Contractor. The job site superintendent will be responsible for seeing that these procedures are followed.

All concrete wash out areas will be located in an area where the likelihood of the area contributing to storm water discharges is negligible. If required, additional BMPs must be implemented to prevent concrete wastes from contributing to storm water discharges. The location of concrete wash out area(s) must be identified on a plan by the contractor once the locations have been determined. In addition, a standard detail on the construction of the concrete wash out shall be included on this plan.

E. Solid and Construction Wastes

All waste materials will be collected and stored in an appropriately covered container and/or securely lidded metal dumpster rented from a local waste management company which must be a solid waste management company licensed to do business in New York and the Town of Amherst. The dumpster will comply with all local and state solid waste management regulations.

All trash and construction debris from the site will be deposited in the dumpster. The dumpster will be emptied a minimum of twice per week or more often if necessary, and the trash will be hauled to a landfill approved by the NYSDEC. No construction

waste materials will be buried on site. All personnel will be instructed regarding the correct procedures for waste disposal.

All waste dumpsters and roll-off containers will be located in an area where the likelihood of the containers contributing to storm water discharges is negligible. If required, additional BMPs must be implemented, such as sandbags around the base, to prevent wastes from contributing to storm water discharges. The location of waste dumpsters and roll-off containers must be identified on a plan by the contractor once the locations have been determined.

F. Sanitary Wastes

Portable toilet units or field offices with toilet facilities connected to the municipal sanitary sewer will be used for sanitary purposes. All portable toilet units will be emptied a minimum of once per week by a licensed portable facility provided in compliance with local and state regulations.

All sanitary waste units will be located in an area where the likelihood of the unit contributing to storm water discharges is negligible. If required, additional BMPs must be implemented, such as sandbags around the base, to prevent wastes from contributing to storm water discharges. The location of sanitary waste units must be identified on a plan by the contractor once the locations have been determined.

G. Contaminated Soils

Any contaminated soils (resulting from spills of materials with hazardous properties) which may result from construction activities will be contained and cleaned up immediately in accordance with the procedures given in the Materials Management Plan and in accordance with applicable state and federal regulations.

118.3 SPILL PREVENTION AND RESPONSE PROCEDURES

The Contractor will train all personnel in the proper handling and cleanup of spilled materials. No spilled hazardous materials or hazardous wastes will be allowed to come in contact with storm water discharges. If such contact occurs, the storm water discharge will be contained on site until appropriate measures in compliance with state and federal regulations are taken to dispose of such contaminated storm water. It shall be the responsibility of the job site superintendent to properly train all personnel in spill prevention and clean up procedures.

A. In order to minimize the potential for a spill of hazardous materials to come into contact with storm water, the following steps will be implemented:

1. All materials with hazardous properties (such as pesticides, petroleum products, fertilizers, detergents, construction chemicals, acids, paints, paint solvents, cleaning solvents, additives for soil stabilization, concrete curing compounds and additives, etc.) will be stored in a secure location, with their lids on, preferably under cover, when not in use.

2. The minimum practical quantity of all such materials will be kept on the job site.
 3. A spill control and containment kit (containing, for example, absorbent materials, acid neutralizing powder, brooms, dust pans, mops, rags, gloves, goggles, plastic and metal trash containers, etc.) will be provided at the storage site.
 4. Manufacturer's recommended methods for spill cleanup will be clearly posted and site personnel will be trained regarding these procedures and the location of the information and cleanup supplies.
- B. In the event of a spill, the following procedures should be followed
1. All spills will be cleaned up immediately after discovery.
 2. The spill area will be kept well ventilated, and personnel will wear appropriate protective clothing to prevent injury from contact with the hazardous substances.
 3. The project manager and the Engineer of Record will be notified immediately.

Spills of toxic or hazardous materials will be reported to the appropriate federal, state, and/or local government agency, regardless of the size of the spill. Spills of amounts that exceed Reportable Quantities of certain substances specifically mentioned in federal regulations (40 CFR 110, 40 CFR 117, and 40 CFR 302) must be immediately reported to the EPA National Response Center, telephone 1-100-424-1102. From SWPPP-9 "Reportable Quantity Release Form" must be filled out.
 4. If the spill exceeds a Reportable Quantity, the SWPPP must be modified within seven (7) calendar days of knowledge of the discharge to provide a description of the release, the circumstances leading to the release, and the date of the release. The plans must identify measures to prevent the recurrence of such releases and to respond to such releases.
- C. The job site superintendent will be the spill prevention and response coordinator. He will designate the individuals who will receive spill prevention and response training. These individuals will each become responsible for a particular phase of prevention and response. The names of these personnel will be posted in the material storage area and in the office trailer onsite.

119 CONTROL OF NON-STORM WATER DISCHARGES

Certain types of discharges are allowable under the NYSDEC SPDES General Permit for Construction Activity for the State of New York, and it is the intent of this SWPPP to allow such discharges. These types of discharges will be allowed under the conditions that no pollutants will be allowed to come in contact with the water prior to or after its discharge. The control measures which have been outlined previously in this SWPPP will be strictly followed to ensure

that no contamination of these non-storm water discharges takes place. The following allowable non-storm water discharges which may occur at the job site include:

- A. Discharges from firefighting activities.
- B. Fire hydrant flushings (see note below).
- C. Waters used to wash vehicles or control dust in order to minimize offsite sediment tracking.
- D. Routine external building washdown which does not use detergents.
- E. Pavement wash waters where spills or leaks of hazardous materials have not occurred, or detergents have not been used.
- F. Air conditioning condensate.
- G. Springs or other uncontaminated groundwater, including dewatering ground water infiltration.
- H. Foundation or footing drains where no contamination with process materials such as solvents is present.

Note: The Contractor shall discharge any super-chlorinated water from water distribution pipe disinfection activities into sanitary sewer system.

120 STORM WATER CONTROL FACILITY MAINTENANCE

Upon completion of construction, the HOA assumes responsibility for ensuring that the stormwater facilities are regularly inspected and maintained. Maintenance and inspection procedures are as follows (for applicable items).

1. On a quarterly basis and following significant rainfall events or snow-melts, perform the following:
 - Remove and properly dispose of any collected debris and sediment in accordance with applicable state, federal and local regulations.
 - Inspect grassed/landscaped areas for un-vegetated areas or areas with less than 85% healthy stand of grass and reseed and mulch as necessary. Water daily if reseeded in July and August.
 - A record of all inspections should be kept.
2. Maintain all lawn areas by regular mowing, including the grassed slopes of the stormwater pond and any grass swales. Any eroded areas shall be regarded, seeded, and mulched immediately.
3. Long term maintenance of the pond and bioretention facilities shall be performed by the HOA, and adhere to the Town of Amherst Stormwater Maintenance Agreement, as provided in Appendix L. The frequency of inspections for the stormwater pond shall

match the frequencies listed on the “Stormwater Pond/Wetland Operation, Maintenance and Management Inspection Checklist” in Appendix K of the SWPPP. The frequency of inspections for the bioretention areas shall match the frequencies listed on the “Bioretention Operation, Maintenance and Management Inspection Checklist” in Appendix K of the SWPPP. The HOA shall provide a qualified inspector to inspect and maintain all post-construction stormwater management practices. The checklists provided in Appendix L shall be submitted to the Town of Amherst Stormwater Management Officer each time an inspection is conducted.

The proposed catch basins within public easements and right-of-way will be maintained by the Town of Amherst and shall be inspected and any silt buildup over 6” in depth shall be removed and disposed of properly off-site. The HOA and applicable lot owners are responsible for maintaining the public easement area.

Appendix A
Site Location Map

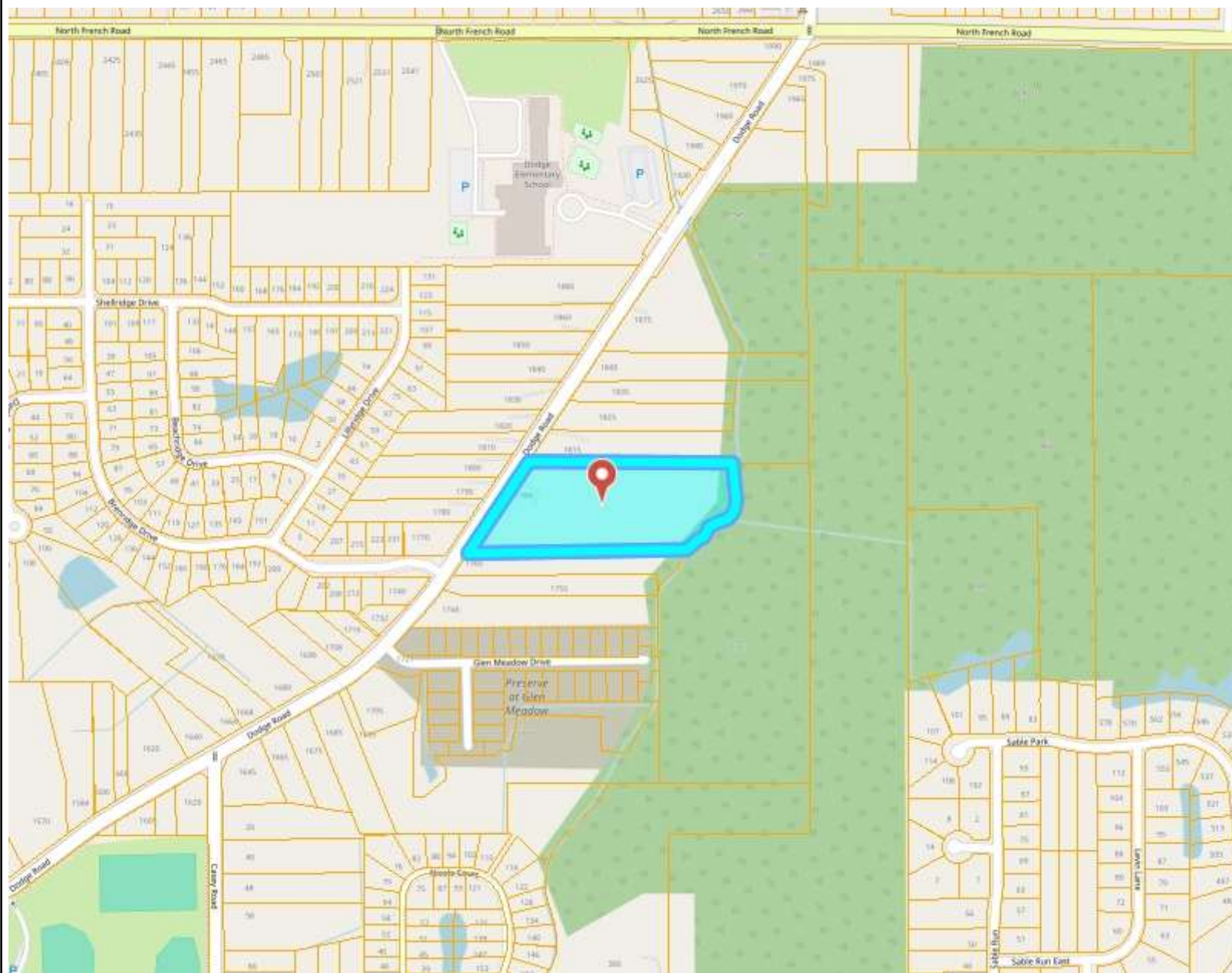


Erie County On-Line Mapping Application



Legend

Parcels



0 0.14 0.3 Miles

WGS_1984_Web_Mercator_Auxiliary_Sphere
THIS MAP IS NOT TO BE USED FOR NAVIGATION

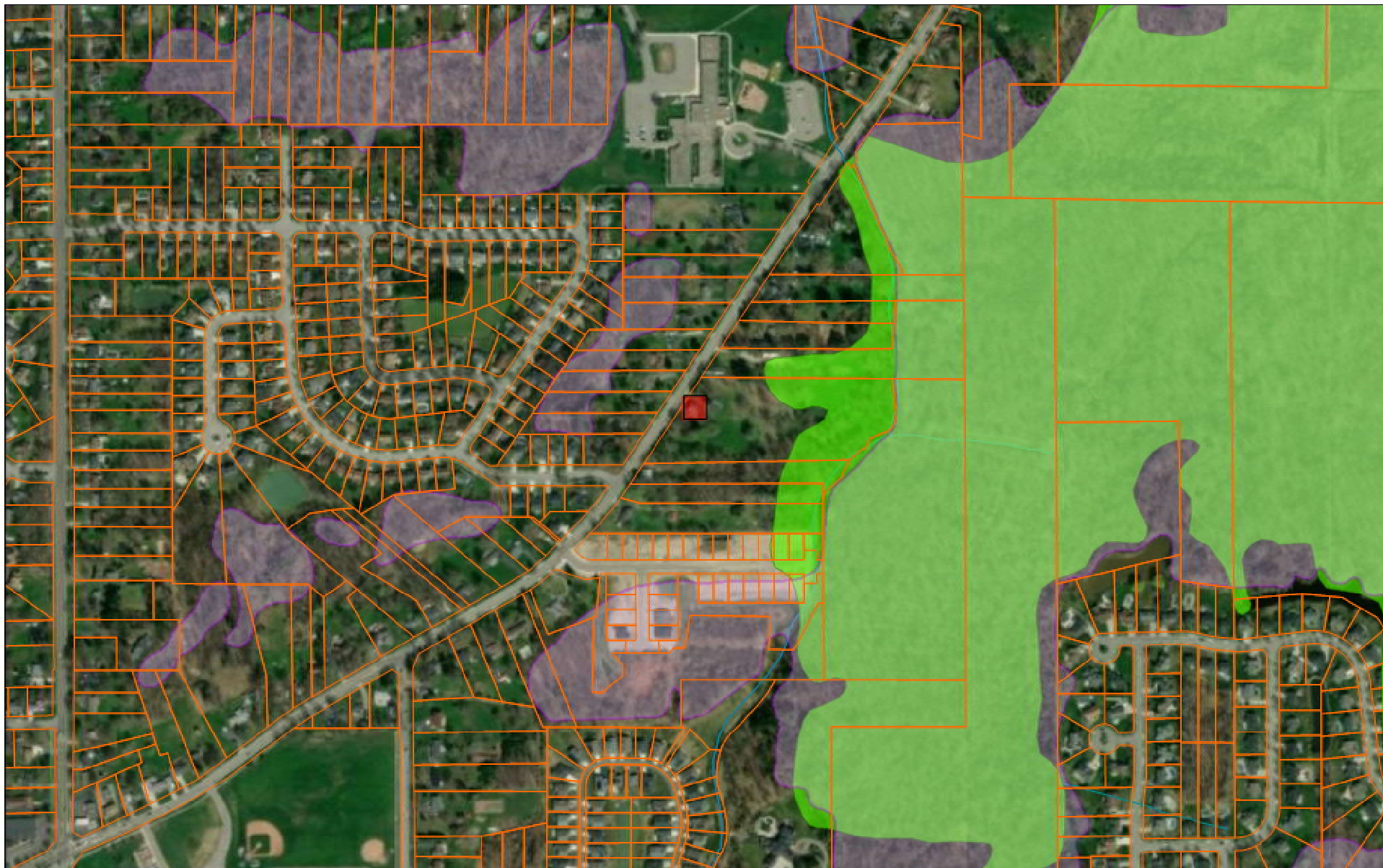
ERIE COUNTY
DEPARTMENT OF ENVIRONMENT & PLANNING
OFFICE OF GIS

This map is a user generated static output from an Internet mapping site and is for reference only. Data layers that appear on this map may or may not be accurate, current, or otherwise reliable.

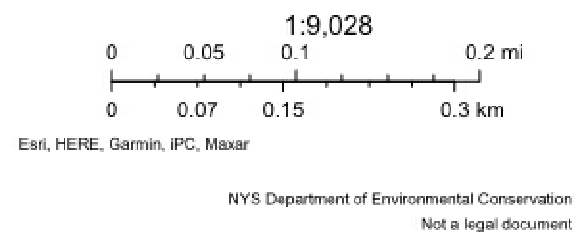
1: 9,028



1789 Dodge Road - Amherst, New York



February 10, 2025



National Flood Hazard Layer FIRMMette



78°44'1"W 43°2'1"N



0 250 500 1,000 1,500 2,000 Feet

1:6,000

78°43'24"W 43°1'34"N

Basemap Imagery Source: USGS National Map 2023

Legend

SEE FIS REPORT FOR DETAILED LEGEND AND INDEX MAP FOR FIRM PANEL LAYOUT

SPECIAL FLOOD HAZARD AREAS		Without Base Flood Elevation (BFE) Zone A, V, A99
		With BFE or Depth Zone AE, AO, AH, VE, AR
		Regulatory Floodway
OTHER AREAS OF FLOOD HAZARD		0.2% Annual Chance Flood Hazard, Areas of 1% annual chance flood with average depth less than one foot or with drainage areas of less than one square mile Zone X
		Future Conditions 1% Annual Chance Flood Hazard Zone X
		Area with Reduced Flood Risk due to Levee. See Notes. Zone X
		Area with Flood Risk due to Levee Zone D
OTHER AREAS		NO SCREEN Area of Minimal Flood Hazard Zone X
		Effective LOMRs
		Area of Undetermined Flood Hazard Zone D
GENERAL STRUCTURES		Channel, Culvert, or Storm Sewer
		Levee, Dike, or Floodwall
OTHER FEATURES		20.2 Cross Sections with 1% Annual Chance Water Surface Elevation
		17.5
		Coastal Transect
		Base Flood Elevation Line (BFE)
		Limit of Study
		Jurisdiction Boundary
MAP PANELS		Coastal Transect Baseline
		Profile Baseline
		Hydrographic Feature
MAP PANELS		Digital Data Available
		No Digital Data Available
		Unmapped



The pin displayed on the map is an approximate point selected by the user and does not represent an authoritative property location.

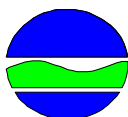
This map complies with FEMA's standards for the use of digital flood maps if it is not void as described below. The basemap shown complies with FEMA's basemap accuracy standards.

The flood hazard information is derived directly from the authoritative NFHL web services provided by FEMA. This map was exported on 2/10/2025 at 1:41 PM and does not reflect changes or amendments subsequent to this date and time. The NFHL and effective information may change or become superseded by new data over time.

This map image is void if the one or more of the following map elements do not appear; basemap imagery, flood zone labels, legend, scale bar, map creation date, community identifiers, FIRM panel number, and FIRM effective date. Map images for unmapped and unmodernized areas cannot be used for regulatory purposes.

Appendix B
NYSDEC Notice of Intent (NOI)

NOTICE OF INTENT



New York State Department of Environmental Conservation

Division of Water

625 Broadway, 4th Floor

Albany, New York 12233-3505

NYR

--	--	--	--	--	--

(for DEC use only)

Stormwater Discharges Associated with Construction Activity Under State Pollutant Discharge Elimination System (SPDES) General Permit # GP-0-20-001

All sections must be completed unless otherwise noted. Failure to complete all items may result in this form being returned to you, thereby delaying your coverage under this General Permit. Applicants must read and understand the conditions of the permit and prepare a Stormwater Pollution Prevention Plan prior to submitting this NOI. Applicants are responsible for identifying and obtaining other DEC permits that may be required.

- IMPORTANT -

RETURN THIS FORM TO THE ADDRESS ABOVE

OWNER/OPERATOR MUST SIGN FORM

Owner/Operator Information

Owner/Operator (Company Name/Private Owner Name/Municipality Name)

[illegible]

Owner/Operator Contact Person Last Name (NOT CONSULTANT)

[illegible]

Owner/Operator Contact Person First Name

[illegible]

Owner/Operator Mailing Address

[illegible]

City

[illegible]

State

N	Y
---	---

Zip

1	4	2	2	1	-				
---	---	---	---	---	----------	--	--	--	--

Phone (Owner/Operator)

7	1	6	-	5	1	0	-	4	3	3	8
---	---	---	---	---	---	---	---	---	---	---	---

Fax (Owner/Operator)

--	--	--

Email (Owner/Operator)

[illegible][illegible]

FED TAX ID

		-							
--	--	---	--	--	--	--	--	--	--

(not required for individuals)

Project Site Information

Project/Site Name

S i n g l e F a m i l y S u b d i v i s i o n

Street Address (NOT P.O. BOX)

1 7 8 9 D o d g e R o a d

Side of Street

☐ North ☐ South ☒ East ☐ West

City/Town/Village (THAT ISSUES BUILDING PERMIT)

A m h e r s t

State

N Y

Zip

1 4 0 5 1 -

County

E r i e

DEC Region

9

Name of Nearest Cross Street

B e n r i d g e D r i v e

Distance to Nearest Cross Street (Feet)

4 0 0

Project In Relation to Cross Street

☐ North ☐ South ☐ East ☒ WestTax Map Numbers
Section-Block-Parcel

4 2 0 0 - 1 - 4 5 . 2

Tax Map Numbers

1. Provide the Geographic Coordinates for the project site. To do this, go to the NYSDEC Stormwater Interactive Map on the DEC website at:

<https://gisservices.dec.ny.gov/gis/stormwater/>

Zoom into your Project Location such that you can accurately click on the centroid of your site. Once you have located the centroid of your project site, go to the bottom right hand corner of the map for the X, Y coordinates. Enter the coordinates into the boxes below. For problems with the interactive map use the help function.

X Coordinates (Easting)

-7 8 7 2 8 1

Ex. -73.749

Y Coordinates (Northing)

4 3 0 3 0 1

Ex. 42.652

2. What is the nature of this construction project?

☒ New Construction☐ Redevelopment with increase in impervious area☐ Redevelopment with no increase in impervious area

3. Select the predominant land use for both pre and post development conditions.

SELECT ONLY ONE CHOICE FOR EACH

**Pre-Development
Existing Land Use**

- ☐ FOREST
☐ PASTURE/OPEN LAND
☐ CULTIVATED LAND
☒ SINGLE FAMILY HOME
☐ SINGLE FAMILY SUBDIVISION
☐ TOWN HOME RESIDENTIAL
☐ MULTIFAMILY RESIDENTIAL
☐ INSTITUTIONAL/SCHOOL
☐ INDUSTRIAL
☐ COMMERCIAL
☐ ROAD/HIGHWAY
☐ RECREATIONAL/SPORTS FIELD
☐ BIKE PATH/TRAIL
☐ LINEAR UTILITY
☐ PARKING LOT
☐ OTHER

--	--	--	--	--	--	--	--	--	--	--	--	--	--	--	--	--	--	--	--

**Post-Development
Future Land Use**

- ☐ SINGLE FAMILY HOME
☒ SINGLE FAMILY SUBDIVISION
☐ TOWN HOME RESIDENTIAL
☐ MULTIFAMILY RESIDENTIAL
☐ INSTITUTIONAL/SCHOOL
☐ INDUSTRIAL
☐ COMMERCIAL
☐ MUNICIPAL
☐ ROAD/HIGHWAY
☐ RECREATIONAL/SPORTS FIELD
☐ BIKE PATH/TRAIL
☐ LINEAR UTILITY (water, sewer, gas, etc.)
☐ PARKING LOT
☐ CLEARING/GRADING ONLY
☐ DEMOLITION, NO REDEVELOPMENT
☐ WELL DRILLING ACTIVITY *(Oil, Gas, etc.)
☐ OTHER

Number of Lots

	1	7
--	---	---

--	--	--	--	--	--	--	--	--	--	--	--	--	--	--	--	--	--	--	--

***Note:** for gas well drilling, non-high volume hydraulic fractured wells only

4. In accordance with the larger common plan of development or sale, enter the total project site area; the total area to be disturbed; existing impervious area to be disturbed (for redevelopment activities); and the future impervious area constructed within the disturbed area. (Round to the nearest tenth of an acre.)

Total Site Area	Total Area To Be Disturbed	Existing Impervious Area To Be Disturbed	Future Impervious Area Within Disturbed Area																								
<table border="1"><tr><td></td><td></td><td></td><td>6</td><td>.</td><td>1</td></tr></table>				6	.	1	<table border="1"><tr><td></td><td></td><td></td><td>5</td><td>.</td><td>6</td></tr></table>				5	.	6	<table border="1"><tr><td></td><td></td><td></td><td>0</td><td>.</td><td>2</td></tr></table>				0	.	2	<table border="1"><tr><td></td><td></td><td></td><td>2</td><td>.</td><td>2</td></tr></table>				2	.	2
			6	.	1																						
			5	.	6																						
			0	.	2																						
			2	.	2																						

5. Do you plan to disturb more than 5 acres of soil at any one time? ☒ Yes ☐ No

6. Indicate the percentage of each Hydrologic Soil Group (HSG) at the site.

A	B	C	D												
<table border="1"><tr><td></td><td></td><td></td></tr></table> %				<table border="1"><tr><td></td><td></td><td></td></tr></table> %				<table border="1"><tr><td></td><td></td><td></td></tr></table> %				<table border="1"><tr><td>1</td><td>0</td><td>0</td></tr></table> %	1	0	0
1	0	0													

7. Is this a phased project? ☐ Yes ☒ No

8. Enter the planned start and end dates of the disturbance activities.

Start Date	End Date																
<table border="1"><tr><td>0</td><td>4</td></tr></table> / <table border="1"><tr><td>0</td><td>1</td></tr></table> / <table border="1"><tr><td>2</td><td>0</td><td>2</td><td>5</td></tr></table>	0	4	0	1	2	0	2	5	- <table border="1"><tr><td>0</td><td>4</td></tr></table> / <table border="1"><tr><td>0</td><td>1</td></tr></table> / <table border="1"><tr><td>2</td><td>0</td><td>2</td><td>7</td></tr></table>	0	4	0	1	2	0	2	7
0	4																
0	1																
2	0	2	5														
0	4																
0	1																
2	0	2	7														

9. Identify the nearest surface waterbody(ies) to which construction site runoff will discharge.

[illegible]

R	a	n	s	o	m		C	r	e	e	k	,		L	o	w	e	r	,		a	n	d		T	r	i	b	u	t	a	r	i	e	s				
---	---	---	---	---	---	--	---	---	---	---	---	---	--	---	---	---	---	---	---	--	---	---	---	--	---	---	---	---	---	---	---	---	---	---	---	--	--	--	--

9a. Type of waterbody identified in Question 9?

- ☒ Wetland / State Jurisdiction On Site (Answer 9b)

☐ Wetland / State Jurisdiction Off Site

☐ Wetland / Federal Jurisdiction On Site (Answer 9b)

☐ Wetland / Federal Jurisdiction Off Site

☐ Stream / Creek On Site

☒ Stream / Creek Off Site

☐ River On Site

☐ River Off Site

☐ Lake On Site

☐ Lake Off Site

☐ Other Type On Site

☐ Other Type Off Site

9b. How was the wetland identified?

☐ Regulatory Map

☒ Delineated by Consultant

☐ Delineated by Army Corps of Engineers

☐ Other (identify)

[illegible]

9b. How was the wetland identified?

- ☐ Regulatory Map
- ☒ Delineated by Consultant
- ☐ Delineated by Army Corps of Engineers
- ☐ Other (identify)

[illegible]

10. Has the surface waterbody(ies) in question 9 been identified as a 303(d) segment in Appendix E of GP-0-20-001? ☒ Yes ☐ No

☒ Yes ☐ No

11. Is this project located in one of the Watersheds identified in Appendix C of GP-0-20-001? ☐ Yes ☒ No

☐ Yes ☒ No

12. Is the project located in one of the watershed areas associated with AA and AA-S classified waters? ☐ Yes ☒ No

☐ Yes ☒ No

If no, skip question 13.

13. Does this construction activity disturb land with no existing impervious cover and where the Soil Slope Phase is identified as an E or F on the USDA Soil Survey? ☐ Yes ☒ No

☐ Yes ☒ No

If Yes, what is the acreage to be disturbed?

--	--	--	--	--	--

14. Will the project disturb soils within a State regulated wetland or the protected 100 foot adjacent area? ☐ Yes ☒ No

☐ Yes ☒ No

☐ Yes ☒ No ☐ Unknown

[illegible][illegible]

☐ Yes ☒ No ☐ Unknown

☐ Yes ☒ No

☐ Yes ☒ No

☐ Yes ☒ No

☒ Yes ☐ No

☒ Yes ☐ No

☒ Yes ☐ No

24. The Stormwater Pollution Prevention Plan (SWPPP) was prepared by:

- ☒ Professional Engineer (P.E.)
- ☐ Soil and Water Conservation District (SWCD)
- ☐ Registered Landscape Architect (R.L.A.)
- ☐ Certified Professional in Erosion and Sediment Control (CPESC)
- ☐ Owner/Operator
- ☐ Other

[illegible]

SWPPP Preparer

[illegible]

Contact Name (Last, Space, First)

[illegible]

Mailing Address

8	0	S	i	l	o	C	i	t	y	R	o	w	,	S	t	e	1	0	0
---	---	---	---	---	---	---	---	---	---	---	---	---	---	---	---	---	---	---	---

City

[illegible]

State Zip

N	Y	1	4	2	0	3	-				
---	---	---	---	---	---	---	---	--	--	--	--

Phone

7	1	6	-	8	4	2	-	3	1	6	5
---	---	---	---	---	---	---	---	---	---	---	---

Fax

7	1	6	-	8	4	2	-	0	2	6	3
---	---	---	----------	---	---	---	----------	---	---	---	---

Email

[illegible]

SWPPP Preparer Certification

I hereby certify that the Stormwater Pollution Prevention Plan (SWPPP) for this project has been prepared in accordance with the terms and conditions of the GP-0-20-001. Furthermore, I understand that certifying false, incorrect or inaccurate information is a violation of this permit and the laws of the State of New York and could subject me to criminal, civil and/or administrative proceedings.

First Name

C	h	r	i	s	t	o	p	h	e	r								
---	---	---	---	---	---	---	---	---	---	---	--	--	--	--	--	--	--	--

MI

--	--

Last Name

[illegible]

Signature

Case

Date _____

	2	/	1	0	/	2	0	2	5
--	---	---	---	---	---	---	---	---	---

25. Has a construction sequence schedule for the planned management practices been prepared? ☒ Yes ☐ No

☒ Yes ☐ No

26. Select **all** of the erosion and sediment control practices that will be employed on the project site:

Temporary Structural

- ☐ Check Dams
- ☐ Construction Road Stabilization
- ☐ Dust Control
- ☐ Earth Dike
- ☐ Level Spreader
- ☐ Perimeter Dike/Swale
- ☐ Pipe Slope Drain
- ☐ Portable Sediment Tank
- ☐ Rock Dam
- ☐ Sediment Basin
- ☐ Sediment Traps
- ☒ Silt Fence
- ☒ Stabilized Construction Entrance
- ☒ Storm Drain Inlet Protection
- ☐ Straw/Hay Bale Dike
- ☐ Temporary Access Waterway Crossing
- ☐ Temporary Stormdrain Diversion
- ☐ Temporary Swale
- ☐ Turbidity Curtain
- ☐ Water bars

Biotechnical

- Brush Matting
- Wattling

Other

[illegible]

Vegetative Measures

- ☐ Brush Matting
- ☐ Dune Stabilization
- ☐ Grassed Waterway
- ☒ Mulching
- ☒ Protecting Vegetation
- ☐ Recreation Area Improvement
- ☒ Seeding
- ☐ Sodding
- ☐ Straw/Hay Bale Dike
- ☐ Streambank Protection
- ☐ Temporary Swale
- ☒ Topsoiling
- ☐ Vegetating Waterways

Permanent Structural

- ☐ Debris Basin
- ☐ Diversion
- ☐ Grade Stabilization Structure
- ☐ Land Grading
- ☐ Lined Waterway (Rock)
- ☐ Paved Channel (Concrete)
- ☐ Paved Flume
- ☐ Retaining Wall
- ☐ Riprap Slope Protection
- ☐ Rock Outlet Protection
- ☐ Streambank Protection

Post-construction Stormwater Management Practice (SMP) Requirements

Important: Completion of Questions 27-39 is not required if response to Question 22 is No.

27. Identify all site planning practices that were used to prepare the final site plan/layout for the project.

- ☒ **Preservation of Undisturbed Areas**
- ☒ **Preservation of Buffers**
- ☒ **Reduction of Clearing and Grading**
- ☐ **Locating Development in Less Sensitive Areas**
- ☐ **Roadway Reduction**
- ☐ **Sidewalk Reduction**
- ☐ **Driveway Reduction**
- ☐ **Cul-de-sac Reduction**
- ☐ **Building Footprint Reduction**
- ☐ **Parking Reduction**

27a. Indicate which of the following soil restoration criteria was used to address the requirements in Section 5.1.6("Soil Restoration") of the Design Manual (2010 version).

- ☒ All disturbed areas will be restored in accordance with the Soil Restoration requirements in Table 5.3 of the Design Manual (see page 5-22).
- ☐ Compacted areas were considered as impervious cover when calculating the **WQv Required**, and the compacted areas were assigned a post-construction Hydrologic Soil Group (HSG) designation that is one level less permeable than existing conditions for the hydrology analysis.

28. Provide the total Water Quality Volume (WQv) required for this project (based on final site plan/layout).

Total WQv Required

. **acre-feet**

29. Identify the RR techniques (Area Reduction), RR techniques (Volume Reduction) and Standard SMPs with RRv Capacity in Table 1 (See Page 9) that were used to reduce the Total WQv Required (#28).

Also, provide in Table 1 the total impervious area that contributes runoff to each technique/practice selected. For the Area Reduction Techniques, provide the total contributing area (includes pervious area) and, if applicable, the total impervious area that contributes runoff to the technique/practice.

Note: Redevelopment projects shall use Tables 1 and 2 to identify the SMPs used to treat and/or reduce the WQv required. If runoff reduction techniques will not be used to reduce the required WQv, skip to question 33a after identifying the SMPs.

**Table 1 - Runoff Reduction (RR) Techniques
and Standard Stormwater Management
Practices (SMPs)**

<u>RR Techniques (Area Reduction)</u>	<u>Total Contributing Area (acres)</u>	<u>Total Contributing Impervious Area (acres)</u>
<input checked="" type="radio"/> Conservation of Natural Areas (RR-1) ...	<table border="1" style="display: inline-table; width: 60px; height: 20px;"></table> . <table border="1" style="display: inline-table; width: 60px; height: 20px;"></table>	and/or <table border="1" style="display: inline-table; width: 60px; height: 20px;"></table> . <table border="1" style="display: inline-table; width: 60px; height: 20px;"></table>
<input type="radio"/> Sheetflow to Riparian Buffers/Filters Strips (RR-2)	<table border="1" style="display: inline-table; width: 60px; height: 20px;"></table> . <table border="1" style="display: inline-table; width: 60px; height: 20px;"></table>	and/or <table border="1" style="display: inline-table; width: 60px; height: 20px;"></table> . <table border="1" style="display: inline-table; width: 60px; height: 20px;"></table>
<input type="radio"/> Tree Planting/Tree Pit (RR-3)	<table border="1" style="display: inline-table; width: 60px; height: 20px;"></table> . <table border="1" style="display: inline-table; width: 60px; height: 20px;"></table>	and/or <table border="1" style="display: inline-table; width: 60px; height: 20px;"></table> . <table border="1" style="display: inline-table; width: 60px; height: 20px;"></table>
<input type="radio"/> Disconnection of Rooftop Runoff (RR-4) ..	<table border="1" style="display: inline-table; width: 60px; height: 20px;"></table> . <table border="1" style="display: inline-table; width: 60px; height: 20px;"></table>	and/or <table border="1" style="display: inline-table; width: 60px; height: 20px;"></table> . <table border="1" style="display: inline-table; width: 60px; height: 20px;"></table>
 <u>RR Techniques (Volume Reduction)</u>		
<input type="radio"/> Vegetated Swale (RR-5)		<table border="1" style="display: inline-table; width: 60px; height: 20px;"></table> . <table border="1" style="display: inline-table; width: 60px; height: 20px;"></table>
<input type="radio"/> Rain Garden (RR-6)		<table border="1" style="display: inline-table; width: 60px; height: 20px;"></table> . <table border="1" style="display: inline-table; width: 60px; height: 20px;"></table>
<input type="radio"/> Stormwater Planter (RR-7)		<table border="1" style="display: inline-table; width: 60px; height: 20px;"></table> . <table border="1" style="display: inline-table; width: 60px; height: 20px;"></table>
<input type="radio"/> Rain Barrel/Cistern (RR-8)		<table border="1" style="display: inline-table; width: 60px; height: 20px;"></table> . <table border="1" style="display: inline-table; width: 60px; height: 20px;"></table>
<input type="radio"/> Porous Pavement (RR-9)		<table border="1" style="display: inline-table; width: 60px; height: 20px;"></table> . <table border="1" style="display: inline-table; width: 60px; height: 20px;"></table>
<input type="radio"/> Green Roof (RR-10)		<table border="1" style="display: inline-table; width: 60px; height: 20px;"></table> . <table border="1" style="display: inline-table; width: 60px; height: 20px;"></table>
 <u>Standard SMPs with RRv Capacity</u>		
<input type="radio"/> Infiltration Trench (I-1)		<table border="1" style="display: inline-table; width: 60px; height: 20px;"></table> . <table border="1" style="display: inline-table; width: 60px; height: 20px;"></table>
<input type="radio"/> Infiltration Basin (I-2)		<table border="1" style="display: inline-table; width: 60px; height: 20px;"></table> . <table border="1" style="display: inline-table; width: 60px; height: 20px;"></table>
<input type="radio"/> Dry Well (I-3)		<table border="1" style="display: inline-table; width: 60px; height: 20px;"></table> . <table border="1" style="display: inline-table; width: 60px; height: 20px;"></table>
<input type="radio"/> Underground Infiltration System (I-4)		<table border="1" style="display: inline-table; width: 60px; height: 20px;"></table> . <table border="1" style="display: inline-table; width: 60px; height: 20px;"></table>
<input checked="" type="radio"/> Bioretention (F-5)		<table border="1" style="display: inline-table; width: 60px; height: 20px; text-align: center;">6</table> . <table border="1" style="display: inline-table; width: 60px; height: 20px; text-align: center;">7 1</table>
<input type="radio"/> Dry Swale (O-1)		<table border="1" style="display: inline-table; width: 60px; height: 20px;"></table> . <table border="1" style="display: inline-table; width: 60px; height: 20px;"></table>
 <u>Standard SMPs</u>		
<input type="radio"/> Micropool Extended Detention (P-1)		<table border="1" style="display: inline-table; width: 60px; height: 20px;"></table> . <table border="1" style="display: inline-table; width: 60px; height: 20px;"></table>
<input type="radio"/> Wet Pond (P-2)		<table border="1" style="display: inline-table; width: 60px; height: 20px;"></table> . <table border="1" style="display: inline-table; width: 60px; height: 20px;"></table>
<input type="radio"/> Wet Extended Detention (P-3)		<table border="1" style="display: inline-table; width: 60px; height: 20px;"></table> . <table border="1" style="display: inline-table; width: 60px; height: 20px;"></table>
<input type="radio"/> Multiple Pond System (P-4)		<table border="1" style="display: inline-table; width: 60px; height: 20px;"></table> . <table border="1" style="display: inline-table; width: 60px; height: 20px;"></table>
<input type="radio"/> Pocket Pond (P-5)		<table border="1" style="display: inline-table; width: 60px; height: 20px;"></table> . <table border="1" style="display: inline-table; width: 60px; height: 20px;"></table>
<input type="radio"/> Surface Sand Filter (F-1)		<table border="1" style="display: inline-table; width: 60px; height: 20px;"></table> . <table border="1" style="display: inline-table; width: 60px; height: 20px;"></table>
<input type="radio"/> Underground Sand Filter (F-2)		<table border="1" style="display: inline-table; width: 60px; height: 20px;"></table> . <table border="1" style="display: inline-table; width: 60px; height: 20px;"></table>
<input type="radio"/> Perimeter Sand Filter (F-3)		<table border="1" style="display: inline-table; width: 60px; height: 20px;"></table> . <table border="1" style="display: inline-table; width: 60px; height: 20px;"></table>
<input type="radio"/> Organic Filter (F-4)		<table border="1" style="display: inline-table; width: 60px; height: 20px;"></table> . <table border="1" style="display: inline-table; width: 60px; height: 20px;"></table>
<input type="radio"/> Shallow Wetland (W-1)		<table border="1" style="display: inline-table; width: 60px; height: 20px;"></table> . <table border="1" style="display: inline-table; width: 60px; height: 20px;"></table>
<input type="radio"/> Extended Detention Wetland (W-2)		<table border="1" style="display: inline-table; width: 60px; height: 20px;"></table> . <table border="1" style="display: inline-table; width: 60px; height: 20px;"></table>
<input type="radio"/> Pond/Wetland System (W-3)		<table border="1" style="display: inline-table; width: 60px; height: 20px;"></table> . <table border="1" style="display: inline-table; width: 60px; height: 20px;"></table>
<input type="radio"/> Pocket Wetland (W-4)		<table border="1" style="display: inline-table; width: 60px; height: 20px;"></table> . <table border="1" style="display: inline-table; width: 60px; height: 20px;"></table>
<input type="radio"/> Wet Swale (O-2)		<table border="1" style="display: inline-table; width: 60px; height: 20px;"></table> . <table border="1" style="display: inline-table; width: 60px; height: 20px;"></table>

Table 2 - Alternative SMPs (DO NOT INCLUDE PRACTICES BEING USED FOR PRETREATMENT ONLY)		Total Contributing Impervious Area (acres)					
<input type="radio"/> Hydrodynamic							
<input type="radio"/> Wet Vault							
<input type="radio"/> Media Filter							
<input type="radio"/> Other							

Provide the name and manufacturer of the Alternative SMPs (i.e. proprietary practice(s)) being used for WQv treatment.

Name

Manufacturer

Note: Redevelopment projects which do not use RR techniques, shall use questions 28, 29, 33 and 33a to provide SMPs used, total WQv required and total WQv provided for the project.

[illegible][illegible]

30. Indicate the Total RRv provided by the RR techniques (Area/Volume Reduction) and Standard SMPs with RRv capacity identified in question 29.

		0
--	--	---

.

0	9	7
---	---	---

acre-feet

If Yes, go to question 36.
If No, go to question 32.

		0
--	--	---

.

0	9	6
---	---	---

acre-feet

If No, sizing criteria has not been met, so NOI can not be processed. SWPPP preparer must modify design to meet sizing criteria.

33. Identify the Standard SMPs in Table 1 and, if applicable, the Alternative SMPs in Table 2 that were used to treat the remaining total WQv(=Total WQv Required in 28 - Total RRv Provided in 30).

Also, provide in Table 1 and 2 the total impervious area that contributes runoff to each practice selected.

Note: Use Tables 1 and 2 to identify the SMPs used on Redevelopment projects.

- 33a. Indicate the Total WQv provided (i.e. WQv treated) by the SMPs identified in question #33 and Standard SMPs with RRv Capacity identified in question 29.

WQv Provided

0 . 0 7 7 acre-feet

Note: For the standard SMPs with RRv capacity, the WQv provided by each practice = the WQv calculated using the contributing drainage area to the practice - RRv provided by the practice. (See Table 3.5 in Design Manual)

34. Provide the sum of the Total RRv provided (#30) and the WQv provided (#33a).

0 . 1 7 4

35. Is the sum of the RRv provided (#30) and the WQv provided (#33a) greater than or equal to the total WQv required (#28)? ☒ Yes ☐ No

If Yes, go to question 36.

If No, sizing criteria has not been met, so NOI can not be processed. SWPPP preparer must modify design to meet sizing criteria.

36. Provide the total Channel Protection Storage Volume (CPv) required and provided or select waiver (36a), if applicable.

CPv Required

0 . 1 7 4 acre-feet

CPv Provided

0 . 1 7 4 acre-feet

- 36a. The need to provide channel protection has been waived because:

- ☐ Site discharges directly to tidal waters or a fifth order or larger stream.
- ☐ Reduction of the total CPv is achieved on site through runoff reduction techniques or infiltration systems.

37. Provide the Overbank Flood (Qp) and Extreme Flood (Qf) control criteria or select waiver (37a), if applicable.

Total Overbank Flood Control Criteria (Qp)

Pre-Development

7 . 4 7 CFS

Post-development

3 . 9 9 CFS

Total Extreme Flood Control Criteria (Qf)

Pre-Development

1 7 . 6 6 CFS

Post-development

1 3 . 1 5 CFS

37a. The need to meet the Qp and Qf criteria has been waived because:

- ☐ Site discharges directly to tidal waters or a fifth order or larger stream.
- ☐ Downstream analysis reveals that the Qp and Qf controls are not required

- ☒ Yes ☐ No

If Yes, Identify the entity responsible for the long term
Operation and Maintenance

[illegible]

39. Use this space to summarize the specific site limitations and justification for not reducing 100% of WQv required(#28). (See question 32a)
This space can also be used for other pertinent project information.

40. Identify other DEC permits, existing and new, that are required for this project/facility.

- ☐ Air Pollution Control
- ☐ Coastal Erosion
- ☐ Hazardous Waste
- ☐ Long Island Wells
- ☐ Mined Land Reclamation
- ☐ Solid Waste
- ☐ Navigable Waters Protection / Article 15
- ☐ Water Quality Certificate
- ☐ Dam Safety
- ☐ Water Supply
- ☐ Freshwater Wetlands/Article 24
- ☐ Tidal Wetlands
- ☐ Wild, Scenic and Recreational Rivers
- ☐ Stream Bed or Bank Protection / Article 15
- ☐ Endangered or Threatened Species (Incidental Take Permit)
- ☐ Individual SPDES

○ SPDES Multi-Sector GP	N	Y	R						
-------------------------	---	---	---	--	--	--	--	--	--

[illegible]

☐ None

41. Does this project require a US Army Corps of Engineers Wetland Permit? ☐ ☐ ☐ ☐ ☐ ☐

☐ Yes ☒ No

<p>If Yes, Indicate Size of Impact.</p>						
.						

42. Is this project subject to the requirements of a regulated, traditional land use control MS4?
(If No, skip question 43)

☒ Yes ☐ No

43. Has the "MS4 SWPPP Acceptance" form been signed by the principal executive officer or ranking elected official and submitted along with this NOI?

☒ Yes ☐ No

44. If this NOI is being submitted for the purpose of continuing or transferring coverage under a general permit for stormwater runoff from construction activities, please indicate the former SPDES number assigned.

N	Y	P				
---	---	---	--	--	--	--

N	Y	R						
---	---	---	--	--	--	--	--	--

Owner/Operator Certification


I have read or been advised of the permit conditions and believe that I understand them. I also understand that, under the terms of the permit, there may be reporting requirements. I hereby certify that this document and the corresponding documents were prepared under my direction or supervision. I am aware that there are significant penalties for submitting false information, including the possibility of fine and imprisonment for knowing violations. I further understand that coverage under the general permit will be identified in the acknowledgment that I will receive as a result of submitting this NOI and can be as long as sixty (60) business days as provided for in the general permit. I also understand that, by submitting this NOI, I am acknowledging that the SWPPP has been developed and will be implemented as the first element of construction, and agreeing to comply with all the terms and conditions of the general permit for which this NOI is being submitted.

Print First Name

J O S E P H

MI**Print Last Name**

R U B I N O

Owner/Operator Signature**Date**

02 / 06 / 2025

Appendix C

MS4 SWPPP Acceptance Form



Department of
Environmental
Conservation

MS4 SWPPP Acceptance Form

for construction activities seeking authorization under the

SPDES General Permit for Stormwater Discharges from Construction Activity, GP-0-25-001 (CGP)

(In accordance with CGP Part I.D.2.b., the completed form must be attached to the eNOI and submitted to NYSDEC electronically.)

I. Project Owner/Operator Information

- | | |
|-------------------------|-------------------------------|
| 1. Owner/Operator Name: | Joseph Rubino |
| 2. Contact Person: | Joseph Rubino |
| 3. Street Address: | 5500 Main Street |
| 4. City/State/Zip: | Williamsville, New York 14221 |

II. Project Site Information

- | | |
|-----------------------|---------------------------|
| 5. Project/Site Name: | Single Family Subdivision |
| 6. Street Address: | 1789 Dodge Road |
| 7. City/State/Zip: | Amherst, New York 14051 |

III. Stormwater Pollution Prevention Plan (SWPPP) Review and Acceptance Information

- | |
|---|
| 8. SWPPP Reviewed by: |
| 9. Title/Position: |
| 10. Date Final SWPPP Reviewed and Accepted: |

IV. Regulated MS4 Information

- | |
|--|
| 11. Name of MS4 Operator: |
| 12. MS4 SPDES Permit Identification Number: NYR20A |
| 13. Street Address: |
| 14. City/State/Zip: |
| 15. Telephone Number: |

MS4 SWPPP Acceptance Form - continued

V. Certification Statement - MS4 Official (principal executive officer or ranking elected official) or Duly Authorized Representative

I hereby certify that the final Stormwater Pollution Prevention Plan (SWPPP) for the construction project identified in section II. of this form has been reviewed and meets the substantive requirements in the SPDES General Permit for Stormwater Discharges from Construction Activity, GP-0-25-001 (CGP). Note: The MS4 Operator, through the acceptance of the SWPPP, assumes no responsibility for the accuracy and adequacy of the design included in the SWPPP. In addition, review and acceptance of the SWPPP by the MS4 Operator does not relieve the owner/operator or their SWPPP preparer of responsibility or liability for errors or omissions in the plan.

Printed Name¹:

Title/Position:

Signature:

Date:

VI. Additional Information

¹ Printed name of the principal executive officer or ranking elected official for the MS4 Operator or their duly authorized representative in accordance with CGP Part VII.J.2.

Appendix D

**NYSDEC SPDES General Permit for Stormwater Discharges from
Construction Activity Permit No. GP-0-25-001**



Department of
Environmental
Conservation

NEW YORK STATE
DEPARTMENT OF ENVIRONMENTAL
CONSERVATION (NYSDEC)

SPDES GENERAL PERMIT
FOR STORMWATER DISCHARGES

From

CONSTRUCTION ACTIVITY

Permit No. GP-0-25-001

Construction General Permit (CGP)

Issued Pursuant to Article 17, Titles 7, 8 and Article 70
of the Environmental Conservation Law

Effective Date: January 29, 2025

Expiration Date: January 28, 2030

Scott E. Sheeley

Chief Permit Administrator

A handwritten signature in blue ink that reads "Scott E. Sheeley". The signature is written in a cursive style and is positioned above a horizontal line.

Authorized Signature

JAN. 29, 2025

Date

Address: NYSDEC
Division of Environmental Permits
625 Broadway, 4th Floor
Albany, N.Y. 12233-1750

PREFACE

Pursuant to Section 402 of the Clean Water Act (CWA), and 40 CFR 122.26(b)(14)(x), (15)(i), and (15)(ii), *stormwater discharges* from certain *construction activities* are unlawful unless they are authorized by a National Pollutant Discharge Elimination System (NPDES) permit or by a state permit program. New York State administers the approved State Pollutant Discharge Elimination System (SPDES) program with permits issued in accordance with the New York State Environmental Conservation Law (ECL) Article 17, Titles 7 and 8, and Article 70, as well as 6 NYCRR Parts 621 and 750.

Construction activities constitute construction of a *point source* and, therefore, pursuant to ECL sections 17-0505, 17-0701, and 17-0803, the *owner or operator* must have coverage under a SPDES permit prior to *commencement of construction activities*. The *owner or operator* cannot wait until there is an actual *discharge* from the *construction site* to obtain permit coverage.

***Note: The italicized words/phrases within this permit are defined in Appendix A.**

**NEW YORK STATE DEPARTMENT OF ENVIRONMENTAL CONSERVATION
SPDES CONSTRUCTION GENERAL PERMIT (CGP) GP-0-25-001
FOR STORMWATER DISCHARGES FROM CONSTRUCTION ACTIVITIES**

Table of Contents

Part I. How to Obtain Coverage and General Requirements	5
A. Eligibility Requirements	5
B. Types of <i>Discharges</i> Authorized	9
C. Prohibited <i>Discharges</i>	10
D. Electronic Notice of Intent (eNOI) Submittal.....	10
E. General Requirements for <i>Owners or Operators</i> with Permit Coverage	14
F. Permit Coverage for <i>Discharges</i> Authorized Under GP-0-20-001	18
G. Change of <i>Owner or Operator</i>	19
Part II. Water Quality-Based Effluent Limitations	20
A. Maintaining Water Quality	20
B. Effluent Limitations Applicable to <i>Discharges</i> from <i>Construction Activities</i>	20
C. Post-Construction Stormwater Management Practice (SMP) Requirements ...	23
Part III. Stormwater Pollution Prevention Plan (SWPPP)	28
A. General SWPPP Requirements	28
B. Required SWPPP Contents	32
C. Required SWPPP Components by Project Type.....	37
Part IV. Inspection and Maintenance Requirements	37
A. General Construction Site Inspection and Maintenance Requirements	37
B. Contractor Maintenance Inspection Requirements	37
C. <i>Qualified Inspector</i> Inspection Requirements.....	38
Part V. How to Terminate CGP Coverage.....	43
A. Electronic Notice of Termination (eNOT) Submittal.....	43
Part VI. Record Retention and Reporting.....	45
A. Record Retention	46
B. Reporting	46
Part VII. Standard Permit Requirements	46
A. Duty to Comply.....	46
B. Need to Halt or Reduce Activity Not a Defense.....	46
C. Penalties	46
D. False Statements	47
E. Re-Opener Clause	47
F. Duty to Mitigate	47
G. Requiring Another General Permit or Individual SPDES Permit.....	47
H. Duty to Provide Information.....	49
I. Extension	49
J. Signatories and Certification	50
K. Inspection and Entry	52
L. Confidentiality of Information.....	53
M. Other Permits May Be Required	53

N.	NYSDEC Orders or Civil Decrees/Judgments.....	53
O.	Property Rights	53
P.	Compliance with Interstate Standards.....	53
Q.	Oil and Hazardous Substance Liability.....	54
R.	Severability.....	54
S.	NYSDEC Approved Forms.....	54
APPENDIX A – Abbreviations and Definitions.....		55
	Abbreviations.....	55
	Definitions.....	56
APPENDIX B – Required SWPPP Components by Project Type.....		64
	Table 1.....	64
	Table 2.....	66
APPENDIX C – Watersheds Requiring Enhanced Phosphorus Removal.....		68
APPENDIX D – Impaired Waterbodies (by Construction Related Pollutants)		74
APPENDIX E – List of NYSDEC Regional Offices.....		80
APPENDIX F – SWPPP Preparer Certification Form		81
APPENDIX G – MS4 SWPPP Acceptance Form		83
APPENDIX H – NYCDEP SWPPP Acceptance/Approval Form		86
APPENDIX I – MS4 No Jurisdiction Form.....		89
APPENDIX J – Owner/Operator Certification Form		91

Part I. How to Obtain Coverage and General Requirements

To be covered under this permit, the *owner or operator* must meet all eligibility requirements in Part I.A. and follow the requirements for obtaining permit coverage in Part I.D., F., or G.

A. Eligibility Requirements

For a *common plan of development or sale*, the *phase(s)* that meet the eligibility requirements in Part I.A. may obtain coverage under this permit even if other *phase(s)* of the same *common plan of development or sale* do not meet the eligibility requirements and require an individual SPDES permit.

1. The *owner's or operator's construction activities* involve soil disturbances of:
 - a. one or more acres; or
 - b. less than one acre which are part of a *common plan of development or sale* that will ultimately disturb one or more acres; or
 - c. less than one acre where NYSDEC has determined that a SPDES permit is required for *stormwater discharges* based on the potential for contribution to a violation of a *water quality standard* or for significant contribution of pollutants to *surface waters of the State*.
 - i. 5,000 square feet or more, but less than one acre, and are in the New York City Watershed located east of the Hudson River, Appendix C Figure 1; or
 - ii. 20,000 square feet or more, but less than one acre, within the municipal boundaries of the City of New York (NYC); or
 - iii. less than 20,000 square feet which are part of a *common plan of development or sale* that will ultimately disturb 20,000 square feet or more, but less than one acre, within the municipal boundaries of NYC; or
 - iv. that creates 5,000 square feet or more of *impervious area* within the municipal boundaries of NYC.

2. *Discharges from the owner's or operator's construction activities* are/were not:

- a. already covered by a different SPDES permit; or
- b. covered under a different SPDES permit that was denied, terminated, or revoked; or
- c. identified in an expired individual SPDES permit that was not renewed; or
- d. required to obtain an individual SPDES permit or another general SPDES permit in accordance with Part VII.K.

3. If *construction activities* may adversely affect a species that is endangered or threatened, the *owner or operator* must obtain a:

- a. permit issued pursuant to 6 NYCRR Part 182 for the project; or
- b. letter issued by NYSDEC of non-jurisdiction pursuant to 6 NYCRR Part 182 for the project.

4. If *construction activities* have the potential to affect an *historic property*, the *owner or operator* must obtain one of the following:

- a. documentation that the *construction activity* is not within an archeological buffer area indicated on the sensitivity map, and that the *construction activity* is not located on or immediately adjacent to a property listed or determined to be eligible for listing on the National or State Registers of Historic Places, and that there is no new permanent building on the *construction site* within the following distances from a building, structure, or object that is more than 50 years old, or if there is such a new permanent building on the *construction site* within those parameters that NYS Office of Parks, Recreation and Historic Preservation (OPRHP), a Historic Preservation Commission of a Certified Local Government, or a qualified preservation professional has determined that the building, structure, or object more than 50 years old is not historically/archeologically significant:
 - i. 1-5 acres of disturbance - 20 feet; or
 - ii. 5-20 acres of disturbance - 50 feet; or

- iii. 20+ acres of disturbance - 100 feet.
- b. NYSDEC consultation form sent to OPRHP,¹ and copied to NYSDEC's Agency Historic Preservation Officer (APO), and
 - i. the State Environmental Quality Review Act (SEQR) Environmental Assessment Form (EAF) with a negative declaration or the Findings Statement, with documentation of OPRHP's agreement with the resolution; or
 - ii. documentation from OPRHP that the *construction activity* will result in No Impact; or
 - iii. documentation from OPRHP providing a determination of No Adverse Impact; or
 - iv. a Letter of Resolution signed by the *owner or operator*, OPRHP and the DEC APO which allows for this *construction activity* to be eligible for coverage under the general permit in terms of the State Historic Preservation Act (SHPA).
- c. documentation of satisfactory compliance with Section 106 of the National Historic Preservation Act for a coterminous project area:
 - i. No Affect; or
 - ii. No Adverse Affect; or
 - iii. Executed Memorandum of Agreement.
- d. documentation that SHPA Section 14.09 has been completed by NYSDEC or another state agency.
- 5. If *construction activities* are subject to SEQR, the *owner or operator* must obtain documentation that SEQR has been satisfied.
- 6. If *construction activities* are not subject to SEQR, but subject to the equivalent environmental review from another New York State or federal agency, the

¹ The consultation form can be submitted, along with other project information, through OPRHP's Cultural Resource Information System (CRIS) portal. If submitted through CRIS, paper copies of the consultation form need not be mailed.

Part I.A.6.

owner or operator must obtain documentation that project review, pursuant to a process equivalent to SEQR from another New York State or federal agency, has been satisfied.

7. If *construction activities* require Uniform Procedures Act (UPA) Permits (see 6 NYCRR Part 621) from NYSDEC, or the equivalent from another New York State or federal agency, the *owner or operator* must:
 - a. obtain all such necessary permits; or
 - b. receive notification from NYSDEC pursuant to 6 NYCRR 621.3(a)(4) excepting Part I.A.7.a.
8. *Construction activities* are not eligible if they meet the following criteria in Part I.A.8.a. or b.:
 - a. For linear transportation and linear utility project types, the *construction activities*:
 - i. are within the watershed of *surface waters of the State* classified as AA or AA-S identified utilizing the Stormwater Interactive Map on NYSDEC's website; and
 - ii. are undertaken on land with no existing *impervious cover*; and
 - iii. disturb two or more acres of *steep slope*.
 - b. For all other project types, the *construction activities*:
 - i. are within the watershed of *surface waters of the State* classified as AA or AA-S identified utilizing the Stormwater Interactive Map on NYSDEC's website; and
 - ii. are undertaken on land with no existing *impervious cover*; and
 - iii. disturb one or more acres of *steep slope*.

B. Types of *Discharges* Authorized

1. The following *stormwater discharges* are authorized under this permit:
 - a. *Stormwater discharges*, including *stormwater* runoff, snowmelt runoff, and surface runoff and drainage, associated with *construction activity*, are authorized under this permit provided that appropriate *stormwater* controls are designed, installed, and maintained in accordance with Part II. and Part III.
 - b. *Stormwater discharges* from construction support activities at the *construction site* (including concrete or asphalt batch plants, equipment staging yards, material storage areas, excavated material disposal areas, and borrow areas) if the following requirements are met:
 - i. The support activity is directly related to the *construction site* required to have permit coverage for *stormwater discharges*; and
 - ii. The support activity is not a commercial operation, nor does it serve multiple unrelated *construction sites*; and
 - iii. The support activity does not continue to operate beyond the completion of the *construction activity* at the site it supports; and
 - iv. *Stormwater* controls are implemented in accordance with Part II. and Part III. for *discharges* from the support activity areas.
2. The following non-*stormwater discharges* associated with *construction activity* are authorized under this permit:
 - a. Non-*stormwater discharges* listed in 6 NYCRR 750-1.2(a)(29)(vi), with the following exception: “*Discharges* from firefighting activities are authorized only when the firefighting activities are emergencies/unplanned”; and
 - b. Non-*stormwater discharges* of waters to which other components have not been added that are used in accordance with the *SWPPP* to control dust or irrigate vegetation in stabilized areas; and
 - c. Uncontaminated *discharges* from *dewatering* operations

3. Authorized *discharges* of *stormwater* or authorized *discharges* of non-*stormwater*, commingled with a *discharge* authorized by a different SPDES permit and/or a *discharge* that does not require SPDES permit authorization, are also authorized under this permit.

C. Prohibited *Discharges*

1. Non-*stormwater discharges* prohibited under this permit include but are not limited to:
 - a. Wastewater from washout of concrete; and
 - b. Wastewater from washout and cleanout of stucco, paint, form release oils, curing compounds, and other construction materials; and
 - c. Fuels, oils, or other *pollutants* used in vehicle and equipment operation and maintenance; and
 - d. Soaps, solvents, or detergents used in vehicle and equipment washing or external building washdown; and
 - e. Toxic or hazardous substances from a spill or other release.

D. Electronic Notice of Intent (eNOI) Submittal

To receive authorization in accordance with Part I.D.3.b., the *owner or operator* must submit a complete eNOI in accordance with the requirements in Part I.D. The eNOI contains questions to: ensure eligibility requirements in Part I.A. have been met; obtain *owner or operator* contact information; obtain the total area to be disturbed and the existing/future *impervious areas* (rounded to the nearest tenth of an acre); confirm *Traditional Land Use Control MS4 Operator* jurisdiction over construction projects; satisfy the EPA eRule requirements; confirm that the Water Quality-Based Effluent Limitations in Part II. have been met; demonstrate consideration of the future risks due to climate change in accordance with Part III.A.2.; and confirm that the other *Stormwater Pollution Prevention Plan (SWPPP)* requirements in Part III. have been met.

1. An eNOI may be submitted for:
 - a. *construction activities* that are not part of a *common plan of development or sale*; or

- b. an entire *common plan of development or sale*; or
 - c. separate *phase(s)* of a *common plan of development or sale* if the following requirements are met:
 - i. the *common plan of development or sale* meets the eligibility requirements of Part I.A.5. or 6.; and
 - ii. the *phase(s)* meet(s) all other eligibility requirements of Part I.A.; and
 - iii. Part III.C. Required *SWPPP* Components by Project Type is based on the *common plan of development or sale*, not the *phase(s)*; or
 - d. *tree clearing* that is associated with, or will support, a *renewable energy* generation, transmission, or storage project that meets Part I.A.5. and 6., if the *tree clearing*:
 - i. meets all other eligibility requirements of Part I.A.; and
 - ii. will occur in NYSDEC's Regions 3-9; and
 - iii. is not within ¼ mile of a bat hibernaculum protected pursuant to 6 NYCRR Part 182; and
 - iv. will occur between November 1st and March 31st.
2. As prerequisites for submitting an eNOI, the *owner or operator* must:
- a. prepare a *SWPPP* for Part I.D.1.a., b., c., or d. in accordance with Part III.; and
 - b. based on the following criteria, upload the following signature forms signed in accordance with Part VII.J. to the eNOI prior to submission:
 - i. for all eNOIs:
 - 1. the *SWPPP* Preparer Certification Form, Appendix F, signed by the *SWPPP* preparer; and

2. the Owner/Operator Certification Form, Appendix J, signed by the *owner or operator*; and
- ii. if an eNOI includes *construction activities* within the municipal boundary(ies) of *Traditional Land Use Control MS4 Operator(s)* that will *discharge* to the *MS4(s)*:
 1. determine if the *Traditional Land Use Control MS4 Operator(s)* have review authority. A *Traditional Land Use Control MS4 Operator* does not have review authority where:
 - a. the *owner or operator* of the *construction activities* in Part I.D.2.b.ii. is the same entity as the *Traditional Land Use Control MS4 Operator* identified in Part I.D.2.b.ii.; or
 - b. there is a statute exempting the *owner or operator* from zoning review by the *Traditional Land Use Control MS4 Operator*; or
 - c. there is no such statute per Part I.D.2.b.ii.1.b., the *Traditional Land Use Control MS4 Operator* concludes, after public hearing, that it does not have zoning review authority in accordance with Legal Memorandum LU14 Updated January 2020 “Governmental Immunity from Zoning and Other Legislation”; and
 2. if the *Traditional Land Use Control MS4 Operator(s)* have review authority, submit the *SWPPP* to the *Traditional Land Use Control MS4 Operator(s)* for review and have:
 - a. if outside the municipal boundaries of NYC: the *MS4 SWPPP Acceptance Form*, Appendix G, signed by the principal executive officer or ranking elected official from the *Traditional Land Use Control MS4 Operator*, or by a duly authorized representative of that person in accordance with Part VII.J.2.; or

- b. if within the municipal boundaries of NYC: The City of New York Department of Environmental Protection (NYCDEP) SWPPP Acceptance/Approval Form, Appendix H, signed by the principal executive officer or ranking elected official from the Traditional Land Use Control MS4 Operator, or by a duly authorized representative of that person in accordance with Part VII.J.2.; and
 - 3. if the *Traditional Land Use Control MS4 Operator* does not have review authority, have the MS4 No Jurisdiction Form, Appendix I, signed by the principal executive officer or ranking elected official from the *Traditional Land Use Control MS4 Operator*, or by a duly authorized representative of that person in accordance with Part VII.J.2.
3. Submitting an eNOI:
- a. The *owner or operator* must submit a complete Notice of Intent electronically using a NYSDEC approved form.²
 - b. The *owner or operator* is authorized to *commence construction activity* as of the authorization date indicated in the Letter of Authorization (LOA), which is sent by NYSDEC after a complete eNOI is submitted.
 - i. If an eNOI is received for a *SWPPP* that deviates from one of the technical standards but demonstrates *equivalence* in accordance with Part III.B.1.a.ii. or Part III.B.2.b.ii., if the *SWPPP* includes *construction activities* that are not within the municipal boundary(ies) of *Traditional Land Use Control MS4 Operator(s)*, and/or if the *SWPPP* includes *construction activities* within the municipal boundary(ies) of *Traditional Land Use Control MS4 Operator(s)* that do not have review authority in accordance with Part I.D.2.b.ii.1., the authorization date indicated in the LOA will be 60 business days after the eNOI submission date.

² Unless NYSDEC grants a waiver in accordance with 40 CFR 127.15(c) or (d). All waiver requests must be submitted to Stormwater_info@dec.ny.gov or NYSDEC, Bureau of Water Permits, 625 Broadway, 4th Floor, Albany, New York 12233-3505.

- c. If *Traditional Land Use Control MS4 Operator(s)* have review authority in accordance with Part I.D.2.b.ii.2., the *owner or operator* must, within five business days of receipt of the LOA, send an electronic copy of the LOA to the *Traditional Land Use Control MS4 Operator(s)* with review authority.

E. General Requirements for Owners or Operators with Permit Coverage

1. As of the date the LOA is received, the *owner or operator* must make the eNOI, *SWPPP*, and LOA available for review and copying in accordance with the requirements in Part VII.H. When applicable, as of the date an updated LOA is received, the *owner or operator* must make the updated LOA available for review and copying in accordance with the requirements in Part VII.H.
2. The *owner or operator* must ensure compliance with all requirements of this permit and that the provisions of the *SWPPP*, including any changes made to the *SWPPP* in accordance with Part III.A.5., are properly implemented and maintained from the *commencement of construction activity* until:
 - a. all areas of disturbance have achieved *final stabilization*; and
 - b. the owner's or operator's coverage under this permit is terminated in accordance with Part V.A.5.a.
3. As of the date of the *commencement of construction activities* until Part I.E.2.a. and b. have been met, the *owner or operator* must maintain at the *construction site*, a copy of:
 - a. all documentation necessary to demonstrate eligibility with this permit; and
 - b. this permit; and
 - c. the *SWPPP*; and
 - d. the signed *SWPPP Preparer Certification Form*; and
 - e. the signed *MS4 SWPPP Acceptance Form* or signed *NYCDEP SWPPP Acceptance/Approval Form* or signed *MS4 No Jurisdiction Form* (when applicable); and
 - f. the signed *Owner/Operator Certification Form*; and

- g. the eNOI; and
 - h. the LOA; and
 - i. the LOA transmittal to the Traditional Land Use Control MS4 Operator in accordance with Part I.D.3.c. (when applicable).
4. The *owner or operator* must maintain at the *construction site*, until Part I.E.2.a. and b. have been met, as of the date the documents become final or are received, a copy of the:
- a. responsible contractor's or subcontractor's certification statement(s) in accordance with Part III.A.7.; and
 - b. inspection reports in accordance with Part IV.C.4. and 6.; and
 - c. Request to Disturb Greater Than Five Acres and the Authorization Letter to Disturb Greater Than Five Acres in accordance with Part I.E.6. (when applicable); and
 - d. Request to Continue Coverage and the Letter of Continued Coverage (LOCC) in accordance with Part I.F.2. and 4. (when applicable); and
 - e. The updated LOA(s) in accordance with Part I.E.9. (when applicable).
5. The *owner or operator* must maintain the documents in Part I.E.3. and 4. in a secure location, such as a job trailer, on-site construction office, or mailbox with lock. The secure location must be accessible during normal business hours to an individual performing a compliance inspection. The documents must be paper documents unless electronic documents are accessible to the inspector during an inspection to the same extent as a paper copy stored at the site would be. If electronic documents are kept on site, the *owner or operator* must maintain functional equipment on site available to an inspector during normal hours of operation such that an inspector may view the electronic documents in a format that can be read in a similar manner as a paper record and in a legally dependable format with no less evidentiary value than their paper equivalent.
6. The *owner or operator* must meet the following requirements prior to disturbing greater than five acres of soil at any one time:
- a. The *owner or operator* must submit a written Request to Disturb Greater Than Five Acres to:

Part I.E.6.a.i.

- i. NYSDEC's Regional Office Division of Water staff based on the project location, Appendix E, if a *Traditional Land Use Control MS4 Operator* does not have review authority in accordance with Part I.D.2.b.ii.1.; or
 - ii. the *Traditional Land Use Control MS4 Operator*, if a *Traditional Land Use Control MS4 Operator* has review authority in accordance with Part I.D.2.b.ii.1.; or
 - iii. NYSDEC's Regional Office Division of Water staff based on the project location, Appendix E, and each involved *Traditional Land Use Control MS4 Operator*, if the project spans multiple municipalities with more than one *Traditional Land Use Control MS4 Operator* involved with review authority in accordance with Part I.D.2.b.ii.1.
- b. The written Request to Disturb Greater Than Five Acres must include:
- i. The SPDES permit identification number (Permit ID); and
 - ii. Full technical justification demonstrating why alternative methods of construction that would result in five acres of soil disturbance or less at any one time are not feasible; and
 - iii. The phasing plan for the project and sequencing plans for all *phases* from the *SWPPP* in accordance with Part III.B.1.d.; and
 - iv. Plans with locations and details of erosion and sediment control practices such that the heightened concern for erosion when disturbing greater than five acres at one time has been addressed; and
 - v. Acknowledgment that "the *owner or operator* will comply with the requirements in Part IV.C.2.b."; and
 - vi. Acknowledgment that "the *owner or operator* will comply with the requirements in Part II.B.1.b."
- c. The *owner or operator* must be in receipt of an Authorization Letter to Disturb Greater Than Five Acres, which will include when the

authorization begins and ends and indicate a maximum area (acres) of soil disturbance allowed at any one time, from:

- i. NYSDEC, if Part I.E.6.a.i. or iii. apply; or
 - ii. the *Traditional Land Use Control MS4 Operator*, if Part I.E.6.a.ii. applies.
7. Upon a finding of significant non-compliance with the practices described in the *SWPPP* or violation of this permit, NYSDEC may order an immediate stop to all *construction activity* at the site until the non-compliance is remedied. The stop work order must be in writing, describe the non-compliance in detail, and be sent to the *owner or operator*.
8. If any human remains or archaeological remains are encountered during excavation, the *owner or operator* must immediately cease, or cause to cease, all *construction activity* in the area of the remains and notify the appropriate Regional Water Engineer (RWE).³ *Construction activity* shall not resume until written permission to do so has been received from the RWE.
9. To be authorized to implement modifications to the information previously submitted in the eNOI, the *owner or operator* must:
 - a. notify NYSDEC via email at Stormwater_info@dec.ny.gov requesting access to update the eNOI; and
 - b. update the eNOI to reflect the modifications and resubmit the eNOI in accordance with Part I.D.; and
 - c. receive an updated LOA.
10. The eNOI, *SWPPP*, LOA, updated LOAs (when applicable), and inspection reports required by this permit are public documents that the *owner or operator* must make available for review and copying by any person within five business days of the *owner or operator* receiving a written request by any such person to review these documents. Copying of documents will be done at the requester's expense.

³ The Regional Water Manager where a DEC Region does not have a RWE.

F. Permit Coverage for *Discharges* Authorized Under GP-0-20-001

When applicable:

1. Upon the effective date of this permit, an *owner or operator* of a *construction activity*, with coverage under GP-0-20-001, will have interim coverage under GP-0-25-001 for 45 calendar days starting on the effective date of GP-0-25-001 so long as the *owner or operator* maintains compliance with all applicable requirements of this permit.
2. Within 30 calendar days of the effective date of this permit, the *owner or operator*, with coverage under GP-0-20-001, must submit a complete Request to Continue Coverage electronically using a NYSDEC approved form,⁴ which contains the information identified in Part I.F.3. below, if:
 - a. the *owner or operator* continues to implement the SMP component in conformance with the technical standards in place at the time of initial project authorization; and
 - b. the *owner or operator* will comply with all non-design requirements of GP-0-25-001.
3. The Request to Continue Coverage form contains questions to: ensure eligibility requirements in Part I.A. have been met; verify *owner or operator* contact information; verify the permit identification number; verify the original eNOI submission ID, if applicable; verify Part I.F.2.a. and b.; verify the version of the Design Manual that the technical/design components conform to; and receive an updated Owner/Operator Certification Form, Appendix I.
4. The *owner or operator* has obtained continued coverage under GP-0-25-001 as of the date indicated in the LOCC, which is sent by NYSDEC after a complete Request to Continue Coverage form is submitted.
5. If the owner or operator does not submit the Request to Continue Coverage form in accordance with Part I.F.2. and 3., coverage under this permit is automatically terminated after interim coverage expires.

⁴ Unless NYSDEC grants a waiver in accordance with 40 CFR 127.15(c) or (d). All waiver requests must be submitted to Stormwater_info@dec.ny.gov or NYSDEC, Bureau of Water Permits, 625 Broadway, 4th Floor, Albany, New York 12233-3505.

G. Change of *Owner or Operator*

When applicable:

1. When property ownership changes, or when there is a change in operational control over the construction plans and specifications, the following process applies:
 - a. The new *owner or operator* must meet the applicable prerequisites for submitting an eNOI in accordance with Part I.D.2.; and
 - b. The new *owner or operator* must submit an eNOI in accordance with Part I.D.3.; and
 - c. Permit coverage for the new *owner or operator* will be effective upon receipt of the LOA in accordance with Part I.D.3.b.; and
 - d. The new *owner or operator*, upon receipt of their LOA, must provide their Permit ID to the original *owner or operator*; and
 - e. If the original *owner or operator* will no longer be the *owner or operator* of the *construction activity* identified in the original *owner's or operator's* eNOI, the original *owner or operator*, upon receipt of the new *owner's or operator's* Permit ID in accordance with Part I.G.1.d., must submit to NYSDEC a completed eNOT in accordance with Part V. that includes the name and Permit ID of the new *owner or operator*; or
 - f. If the original *owner or operator* maintains ownership of a portion of the *construction activity*, the original *owner or operator* must maintain their coverage under the permit by modifying their eNOI; modifications to the eNOI must include:
 - i. the revised area of disturbance and/or *impervious area(s)*; and
 - ii. the revised SMP information, if applicable; and
 - iii. a narrative description of what has changed; and
 - iv. the new *owner's or operator's* Permit ID for the portion of the project removed from the eNOI.

Owners or operators must follow Part I.E.9. to modify the eNOI.

Part II. Water Quality-Based Effluent Limitations

A. Maintaining Water Quality

NYSDEC expects that compliance with the requirements of this permit will control *discharges* necessary to meet applicable *water quality standards*. It shall be a violation of the *ECL* for any *discharge* to either cause or contribute to a violation of the following *water quality standards* as contained in Parts 700 through 705 of Title 6 of the Official Compilation of Codes, Rules and Regulations of the State of New York:

1. There must be no increase in turbidity that will cause a substantial visible contrast to natural conditions; and
2. There must be no increase in suspended, colloidal or settleable solids that will cause deposition or impair the waters for their best usages; and
3. There must be no residue from oil and floating substances, nor visible oil film, nor globules of grease.

If there is evidence indicating that the *stormwater discharges* authorized by this permit are causing, have the reasonable potential to cause, or are contributing to a violation of the *water quality standard*, the *owner or operator* must take appropriate corrective action in accordance with Part IV.C.5. of this permit and document in accordance with Part IV.C.4. of this permit. To address the *water quality standard* violation the *owner or operator* must include and implement appropriate controls in the *SWPPP* to correct the problem or obtain an individual SPDES permit.

If, despite compliance with the requirements of this permit, it is demonstrated that the *stormwater discharges* authorized by this permit are causing or contributing to a violation of *water quality standards*, or if NYSDEC determines that a modification of this permit is necessary to prevent a violation of *water quality standards*, the authorized *discharges* will no longer be eligible for coverage under this permit, and the *owner or operator* must obtain an individual SPDES permit prior to further *discharges* from the *construction site*.

B. Effluent Limitations Applicable to *Discharges* from *Construction Activities*

Discharges authorized by this permit must achieve, at a minimum, the effluent limitations in Part II.B.1.a., b., c., d., and e. These limitations represent the

degree of effluent reduction attainable by the application of best practicable technology currently available.

1. Erosion and Sediment Control Requirements - The *owner or operator* must select, design, install, implement, and maintain control measures to *minimize* the *discharge of pollutants* and prevent a violation of the *water quality standards*. The selection, design, installation, implementation, and maintenance of these control measures must meet the non-numeric effluent limitations in Part II.B.1.a., b., c., d., and e. and be in accordance with the New York State Standards and Specifications for Erosion and Sediment Control (BB), dated November 2016, using sound engineering judgment. Where control measures are not designed in conformance with the design criteria included in the technical standard, the *owner or operator* must include in *SWPPP* the reason(s) for the deviation, or alternative design, and provide information in the *SWPPP* demonstrating that the deviation or alternative design is *equivalent* to the technical standard.

- a. **Erosion and Sediment Controls.** At a minimum, erosion and sediment controls must be selected, designed, installed, implemented, and maintained to:
 - i. *Minimize* soil erosion through application of runoff control and soil stabilization control measure to *minimize pollutant discharges*; and
 - ii. Control *stormwater discharges*, including both peak flow rates and total *stormwater* volume, to *minimize* channel and *streambank* erosion and scour in the immediate vicinity of the *discharge* points; and
 - iii. *Minimize* the amount of soil exposed during *construction activity*; and
 - iv. *Minimize* the disturbance of *steep slope*; and
 - v. *Minimize* sediment *discharges* from the site; and
 - vi. Provide and maintain *natural buffers* around surface waters, direct *stormwater* to vegetated areas and maximize *stormwater* infiltration to reduce *pollutant discharges*, unless *infeasible*; and
 - vii. *Minimize* soil compaction. *Minimizing* soil compaction is not required

where the intended function of a specific area of the site dictates that it be compacted; and

- viii. Unless *infeasible*, preserve a sufficient amount of topsoil to complete soil restoration and establish a uniform, dense vegetative cover; and
 - ix. *Minimize* dust. On areas of exposed soil, *minimize* dust through the appropriate application of water or other dust suppression techniques to control the generation of *pollutants* that could be discharged from the site.
- b. **Soil Stabilization.** In areas where soil disturbance activity has ceased, whether permanently or *temporarily ceased*, the application of soil stabilization measures must be initiated by the end of the next business day and completed within 14 calendar days from the date the current soil disturbance activity ceased. For *construction sites* that *directly discharge* to one of the 303(d) segments listed in Appendix D, or are located in one of the watersheds listed in Appendix C, or are authorized to disturb greater than five acres in accordance with Part I.E.5.a.viii., the application of soil stabilization measures must be initiated by the end of the next business day and completed within seven calendar days from the date the soil disturbance activity ceased.
- c. **Dewatering.** *Discharges* from *dewatering* activities, including *discharges* from *dewatering* of trenches and excavations, must be managed by appropriate control measures.
- d. **Pollution Prevention Measures.** Select, design, install, implement, and maintain effective pollution prevention measures to *minimize* the *discharge of pollutants* and prevent a violation of the *water quality standards*. At a minimum, such measures must be selected, designed, installed, implemented, and maintained to:
- i. *Minimize* the *discharge of pollutants* from equipment and vehicle washing, wheel wash water, and other wash waters. Soaps, detergents and solvents cannot be used; and
 - ii. *Minimize* the exposure of building materials, building products, construction wastes, trash, landscape materials, fertilizers, pesticides, herbicides, detergents, sanitary waste, hazardous and toxic waste, and other materials present on the site to precipitation

and to *stormwater*. *Minimization* of exposure is not required in cases where the exposure to precipitation and to *stormwater* will not result in a *discharge* of *pollutants*, or where exposure of a specific material or product poses little risk of *stormwater* contamination (such as final products and materials intended for outdoor use); and

- iii. Prevent the *discharge* of *pollutants* from spills and leaks and implement chemical spill and leak prevention and response procedures.

- e. **Surface Outlets.** When discharging from basins and impoundments, the surface outlets must be designed, constructed, and maintained in such a manner that sediment does not leave the basin or impoundment and that erosion at or below the outlet does not occur.

C. Post-Construction Stormwater Management Practice (SMP) Requirements

1. The *owner or operator* of a *construction activity* that requires post-construction SMPs, in accordance with Part III.C., must select, design, install, implement, and maintain the SMPs to meet the *performance criteria* in the New York State Stormwater Management Design Manual, dated July 31, 2024 (DM), using sound engineering judgment. Where SMPs are not designed in conformance with the *performance criteria* in the DM, the *owner or operator* must include in the *SWPPP* the reason(s) for the deviation or alternative design and provide information which demonstrates that the deviation or alternative design is *equivalent* to the technical standard.
2. The *owner or operator* of a *construction activity*, that requires SMPs in accordance with Part III.C., must design the practices to meet the applicable *sizing criteria* in Part II.C.2.a., b., c., or d.

a. Sizing Criteria for *New Development*

- i. Runoff Reduction Volume (RRv) and Water Quality Volume (WQv):
 1. Reduce the total WQv by application of RR techniques and standard SMPs with RRv capacity. The total WQv must be calculated in accordance with the criteria in Section 4.2 of the DM; or

2. Minimum RRV and Treatment of Remaining Total WQv: *Construction activities* that cannot meet the requirements in Part II.C.2.a.i.1. due to *site limitations* must direct runoff from all newly constructed *impervious areas* to a RR technique or standard SMP with RRV capacity unless *infeasible*. The specific *site limitations* that prevent the reduction of 100% of the WQv must be documented in the *SWPPP*. For each *impervious area* that is not directed to a RR technique or standard SMP with RRV capacity, the *SWPPP* must include documentation which demonstrates that all options were considered and for each option explains why it is considered *infeasible*.

In no case shall the runoff reduction achieved from the newly constructed *impervious areas* be less than the Minimum RRV as calculated using the criteria in Section 4.4 of the DM. The remaining portion of the total WQv that cannot be reduced must be treated by application of standard SMPs.

- ii. Channel Protection Volume (CPv): Provide 24 hour extended detention of the post-developed 1-year, 24-hour storm event, remaining after runoff reduction. Where a CPv control orifice is provided, the minimum orifice size must be 3 inches, with acceptable external trash rack or orifice protection. The CPv requirement does not apply when:
 1. Reduction of the entire CPv is achieved by application of runoff reduction techniques or infiltration systems; or
 2. The 1-year post-development peak *discharge* is less than or equal to 2.0 cfs without detention or velocity controls; or
 3. The site *directly discharges* into a fifth order or larger water body (stream, river, or lake), or tidal waters, where the increase in smaller flows will not impact the stream bank or channel integrity. However, the point of *discharge* must be adequately protected against scour and erosion by the increased peak *discharge*.

- iii. *Overbank Flood Control Criteria (Qp)*: Requires storage to attenuate the post-development 10-year, 24-hour peak *discharge* rate (Qp) to predevelopment rates. The Qp requirement does not apply when:
 - 1. the site *directly discharges* to tidal waters or fifth order or larger streams, or
 - 2. A downstream analysis reveals that *overbank* control is not required.
- iv. *Extreme Flood Control Criteria (Qf)*: Requires storage to attenuate the post-development 100-year, 24-hour peak *discharge* rate (Qf) to predevelopment rates. The Qf requirement does not apply when:
 - 1. the site *directly discharges* to tidal waters or fifth order or larger streams, or
 - 2. A downstream analysis reveals that *overbank* control is not required.

b. Sizing Criteria for New Development in Enhanced Phosphorus Removal Watersheds

- i. Runoff Reduction Volume (RRv) and Water Quality Volume (WQv):
 - 1. Reduce the WQv by application of RR techniques and standard SMPs with RRv capacity. The total WQv is the runoff volume from the 1-year, 24-hour design storm over the post-developed watershed and must be calculated in accordance with the criteria in Section 4.3 of the DM; or
 - 2. Minimum RRv and Treatment of Remaining Total WQv: *Construction activities* that cannot meet the criteria in Part II.C.2.b.i.1. due to *site limitations* must direct runoff from all newly constructed *impervious areas* to a RR technique or standard SMP with RRv capacity unless *infeasible*. The specific *site limitations* that prevent the reduction of 100% of the WQv must be documented in the *SWPPP*. For each *impervious area* that is not directed to a RR technique or standard SMP with RRv capacity, the *SWPPP* must include

documentation which demonstrates that all options were considered and for each option explains why it is considered *infeasible*.

In no case shall the runoff reduction achieved from the newly constructed *impervious areas* be less than the Minimum RRv as calculated using the criteria in Section 4.5 of the DM. The remaining portion of the total WQv that cannot be reduced must be treated by application of standard SMPs.

- ii. Channel Protection Volume (CPv): Provide 24 hour extended detention of the post-developed 1-year, 24-hour storm event, remaining after runoff reduction. Where a CPv control orifice is provided, the minimum orifice size must be 3 inches, with acceptable external trash rack or orifice protection. The CPv requirement does not apply when:
 - 1. Reduction of the entire CPv is achieved by application of runoff reduction techniques or infiltration systems; or
 - 2. The 1-year post-development peak *discharge* is less than or equal to 2.0 cfs; or
 - 3. The site *directly discharges* to tidal waters, or a fifth order or larger water body (stream, river, or lake) where the increase in smaller flows will not impact the stream bank or channel integrity. However, the point of *discharge* must be adequately protected against scour and erosion by the increased peak *discharge*.
- iii. *Overbank* Flood Control Criteria (Qp): Requires storage to attenuate the post-development 10-year, 24-hour peak *discharge* rate (Qp) to predevelopment rates. The Qp requirement does not apply when:
 - 1. the site *directly discharges* to tidal waters or fifth order or larger streams; or
 - 2. A downstream analysis reveals that *overbank* control is not required.

- iv. Extreme Flood Control Criteria (Qf): Requires storage to attenuate the post-development 100-year, 24-hour peak *discharge* rate (Qf) to predevelopment rates. The Qf requirement does not apply when:
 - 1. the site *directly discharges* to tidal waters or fifth order or larger streams; or
 - 2. A downstream analysis reveals that *overbank* control is not required.

c. Sizing Criteria for Redevelopment Activity

- i. Water Quality Volume (WQv): The WQv treatment objective for *redevelopment activity* must be addressed by one of the following options, as outlined in Section 9.2.1. *Redevelopment activities* located in an Enhanced Phosphorus Removal Watershed (see Part III.B.3. and Appendix C) must calculate the WQv in accordance with Section 4.3 of the DM. All other *redevelopment activities* must calculate the WQv in accordance with Section 4.2 of the DM.
 - 1. Reduce the existing *impervious cover* by a minimum of 25% of the total disturbed, *impervious area*. The Soil Restoration criteria in Section 5.1.6 of the DM must be applied to all newly created pervious areas; or
 - 2. Capture and treat 100% of the required WQv, for a minimum of 25% of the disturbed redevelopment *impervious area*, by implementation of standard SMPs or reduced by application of runoff reduction techniques; or
 - 3. Capture and treat 100% of the required WQv, for a minimum of 75% of the disturbed redevelopment *impervious area*, by implementation of a volume-based alternative SMP, as defined in Section 9.4 of the DM; or
 - 4. Capture and treat 100% of the required WQv, for a minimum of 75% of the disturbed redevelopment *impervious area*, by implementation of a flow-through alternative SMP sized to treat the peak rate of runoff from the WQv design storm; or

5. Application of a combination of 1 through 4 above that provide a weighted average of at least two of the above methods. Application of this method must be in accordance with the criteria in Section 9.2.1(A)(V) of the DM; or
 6. If there is an existing SMP located on the site that captures and treats runoff from the *impervious area* that is being disturbed, the WQv treatment option selected must, at a minimum, provide treatment equal to the treatment that was being provided by the existing practice(s) if that treatment is greater than the treatment required by options 1 through 5 above.
- ii. Channel Protection Volume (CPv) is not required if there is 0% change to hydrology that increases the *discharge* rate and volume from the project site.
 - iii. *Overbank* Flood Control (Qp) is not required if there is 0% change to hydrology that increases the *discharge* rate from the project site.
 - iv. Extreme Flood Control (Qf) is not required if there is 0% change to hydrology that increases the *discharge* rate from the project site.

d. *Sizing Criteria for Combination of Redevelopment Activity and New Development*

Construction projects, that include both *new development* and *redevelopment activity*, must use SMPs that meet the *sizing criteria* calculated as an aggregate of the *sizing criteria* in Part II.C.2.a. or b. for the *new development* portion of the project and Part II.C.2.c. for the *redevelopment activity* portion of the project.

Part III. Stormwater Pollution Prevention Plan (SWPPP)

A. General SWPPP Requirements

1. A SWPPP must be prepared and implemented by the *owner or operator* of all *construction activity* covered by this permit. All authorized *discharges* must be identified in the SWPPP. The SWPPP must document the selection, design, installation, implementation and maintenance of the control measures and

practices that will be used to meet the effluent limitations in Part II.B. and, where applicable, the SMP requirements in Part II.C.

2. The *SWPPP* must demonstrate consideration in narrative format of the future physical risks due to climate change pursuant to the Community Risk and Resiliency Act (CRRA), 6 NYCRR Part 490, and associated guidance.

- a. The owner or operator must consider:

- i. the following physical risks due to climate change:

- (i) increasing temperature; and
 - (ii) increasing precipitation; and
 - (iii) increasing variability in precipitation, including chance of drought; and
 - (iv) increasing frequency and severity of flooding; and
 - (v) rising sea level; and
 - (vi) increasing storm surge; and
 - (vii) shifting ecology.

- ii. for each of the following:

- (i) overall site planning; and
 - (ii) location, elevation, and sizing of:
 - a. control measures and practices; and
 - b. conveyance system(s); and
 - c. detention system(s).

3. The *SWPPP* must describe the erosion and sediment control practices and where required, SMPs that will be used and/or constructed to reduce the *pollutants* in *stormwater discharges* and to assure compliance with the

requirements of this permit. In addition, the *SWPPP* must identify potential sources of pollution which may reasonably be expected to affect the quality of *stormwater discharges*.

4. All *SWPPPs*, that require the SMP component in accordance with Part III.B.2., must be prepared by a *qualified professional*.
5. The *owner or operator* must keep the *SWPPP* current so that, at all times, it accurately documents the erosion and sediment control practices that are being used or will be used during construction, and all SMPs that will be constructed on the site. At a minimum, the *owner or operator* must modify the *SWPPP*, including construction drawings:
 - a. whenever the current provisions prove to be ineffective in *minimizing pollutants* in *stormwater discharges* from the site; and
 - b. whenever there is a change in design, construction, or operation at the *construction site* that has or could have an effect on the *discharge of pollutants*; and
 - c. to address issues or deficiencies identified during an inspection by the *qualified inspector*, NYSDEC, or other regulatory authority; and
 - d. to document the final construction conditions in an as-built drawing.
6. NYSDEC may notify the *owner or operator* at any time that the *SWPPP* does not meet one or more of the minimum requirements of this permit. The notification must be in writing and identify the provisions of the *SWPPP* that require modification. Within fourteen (14) calendar days of such notification, or as otherwise indicated by NYSDEC, the *owner or operator* must make the required changes to the *SWPPP* and submit written notification to NYSDEC that the changes have been made. If the *owner or operator* does not respond to NYSDEC's comments in the specified time frame, NYSDEC may suspend the *owner's or operator's* coverage under this permit or require the *owner or operator* to obtain coverage under an individual SPDES permit in accordance with Part II.D.4.
7. Prior to the *commencement of construction activity*, the *owner or operator* must identify the contractor(s) and subcontractor(s) that will be responsible for installing, constructing, repairing, replacing, inspecting, and maintaining the erosion and sediment control practices included in the *SWPPP* and the

contractor(s) and subcontractor(s) that will be responsible for constructing the SMPs included in the *SWPPP*. The *owner or operator* must have each of the contractors and subcontractors identify at least one person from their company to be *trained contractor* that will be responsible for implementation of the *SWPPP*. The *owner or operator* must ensure that at least one *trained contractor* is on site daily when soil disturbance activities are being performed.

The *owner or operator* must have each of the contractors and subcontractors identified above sign a copy of the following certification statement below before the *commencement of construction activities*:

"I hereby certify under penalty of law that I understand and agree to comply with the requirements of the *SWPPP* and agree to implement any corrective actions identified by the *qualified inspector* during a site inspection. I also understand that the *owner or operator* must comply with the requirements of the most current version of the New York State Pollutant Discharge Elimination System (SPDES) Construction General Permit (CGP) for Stormwater Discharges from Construction Activities and that it is unlawful for any person to cause or contribute to a violation of *water quality standards*. Furthermore, I am aware that there are significant penalties for submitting false information, that I do not believe to be true, including the possibility of fine and imprisonment for knowing violations"

In addition to providing the certification statement above, the certification page must also identify the specific elements of the *SWPPP* that each contractor and subcontractor will be responsible for and include the name and title of the person providing the signature; the name and title of the *trained contractor* responsible for *SWPPP* implementation; the name, address and telephone number of the contracting firm; the address (or other identifying description) of the site; and the date the certification statement is signed. The *owner or operator* must attach the certification statement(s) to the copy of the *SWPPP* that is maintained at the *construction site*. If new or additional contractors are hired to implement measures identified in the *SWPPP* after the *commencement of construction activities*, they must also sign the certification statement and provide the information listed above prior to performing *construction activities*.

B. Required *SWPPP* Contents

1. Erosion and sediment control component - The *owner or operator* must prepare a *SWPPP* that includes erosion and sediment control practices.
 - a. Erosion and sediment control practices must be designed:
 - i. in conformance with the BB; or
 - ii. *equivalent* to the BB if deviating from Part III.B.1.a.i.
 - b. If the erosion and sediment control practices are designed in conformance with Part III.B.1.a.ii., the *SWPPP* must include a demonstration of *equivalence* to the BB.
 - c. At a minimum, the erosion and sediment control component of the *SWPPP* must include the following:
 - i. Background information about the scope of the project, including the location, type and size of project; and
 - ii. A site map/construction drawing(s) with north arrows for the project, including a general location map. At a minimum, the site map must show the total site area; all improvements; areas of disturbance; areas that will not be disturbed; existing vegetation; on-site and adjacent off-site surface water(s); floodplain/floodway boundaries; wetlands and drainage patterns that could be affected by the *construction activity*; existing and final contours; locations of different soil types with boundaries; material, waste, borrow or equipment storage areas located on adjacent properties; and location(s) of the *stormwater discharge(s)* and receiving surface water(s); and
 - iii. A description of the soil(s) present at the site, including an identification of the Hydrologic Soil Group (HSG); and
 - iv. A phasing plan for the project and sequencing plans for all *phases*, both of which must address clearing and grubbing, excavation and grading, utility and infrastructure installation, *final stabilization*,

and any other *construction activity* at the site that will result in soil disturbance.

1. The phasing plan must include:
 - a. a map delineating and labeling the limits of soil disturbance for all *phases* of a project; and
 - b. a table identifying the order and intended schedule of when each *phase* will begin and end its sequencing plan. The table must identify the total disturbed area for each *phase* at any one time and the total disturbed area for the overall project at any one time all on one timeline showing all overlapping quantities of disturbed area at any one time; and
2. A sequencing plan for a specific *phase* must include:
 - a. a table indicating the order and intended schedule of *construction activities* within a *phase*, and corresponding construction drawings with a description of the work to be performed; and
 - b. all permanent and *temporary stabilization* measures; and
- v. A description of the minimum erosion and sediment control practices to be installed or implemented for each *construction activity* that will result in soil disturbance. Include a schedule that identifies the timing of initial placement or implementation of each erosion and sediment control practice and the minimum time frames that each practice should remain in place or be implemented; and
- vi. A site map/construction drawing(s) showing the specific location(s), size(s), and length(s) of each erosion and sediment control practice; and
- vii. The dimensions, material specifications, installation details, and operation and maintenance requirements for all erosion and sediment control practices. Include the location and sizing of any

temporary sediment basins and structural practices that will be used to divert flows from exposed soils; and

- viii. A maintenance inspection schedule for the contractor(s) and subcontractor(s) identified in Part III.A.7. to ensure continuous and effective operation of the erosion and sediment control practices. The maintenance inspection schedule must be in accordance with the requirements in the BB technical standard; and
 - ix. A description of the pollution prevention measures that will be used to control litter, construction chemicals and construction debris from becoming a *pollutant* source in the *stormwater discharges*; and
 - x. A description and location of any *stormwater discharges* associated with industrial activity other than construction at the site, including, but not limited to, *stormwater discharges* from asphalt plants and concrete plants located on the *construction site*; and
 - xi. Identification of any elements of the design that are not in conformance with the design criteria in the BB technical standard. Include the reason for the deviation or alternative design and provide information which demonstrates that the deviation or alternative design is *equivalent* to the technical standard.
2. SMP component – The *owner or operator of construction activity* identified in Table 2 of Appendix B must prepare a *SWPPP* that includes SMPs.
- a. SMPs must be designed in conformance with the applicable *sizing criteria* in Part II.C.2.a., c., or d.; and
 - b. SMPs must be designed in conformance with the *performance criteria*:
 - i. in the DM; or
 - ii. *equivalent* to the DM if deviating from Part III.B.2.b.i.; or
 - iii. in the New York State Stormwater Management Design Manual, dated January 2015 (2015 Design Manual), or *equivalent* to it, if the following criteria are met:

1. The eNOI is submitted in accordance with Part I.D. before January 29, 2027 for *construction activities* that are either:
 - a. subject to governmental review and approval:
 - i. where the *owner or operator* made any application to that governmental entity prior to the effective date of this permit; and
 - ii. such application included a *SWPPP* developed using the 2015 Design Manual or *equivalent* to it; or
 - b. not subject to governmental review and approval:
 - i. where a fiscal allocation for the *construction activities* has been developed and approved by a governmental entity; and
 - ii. the *SWPPP* was developed using the 2015 Design Manual or *equivalent* to it; and
 - c. If SMPs are designed in conformance with Part III.B.2.b.ii., the *SWPPP* must include the reason(s) for the deviation or alternative design and a demonstration of *equivalence* to the DM; and
 - d. If SMPs are designed in conformance with Part III.B.2.b.iii., the *SWPPP* must include supporting information or documentation demonstrating that Part III.B.2.b.iii.1.a. or b. apply; and
 - e. The SMP component of the *SWPPP* must include the following:
 - i. Identification of all SMPs to be constructed as part of the project, including which option the SMP designs conform to, either Part III.B.2.b.i., ii., or iii. Include the dimensions, material specifications and installation details for each SMP; and
 - ii. A site map/construction drawing(s) showing the specific location and size of each SMP; and

iii. A Stormwater Modeling and Analysis Report that includes:

- (i) Map(s) showing pre-development conditions, including watershed/subcatchments boundaries, flow paths/routing, and design points; and
- (ii) Map(s) showing post-development conditions, including watershed/subcatchments boundaries, flow paths/routing, design points and SMPs; and
- (iii) Results of *stormwater* modeling (i.e. hydrology and hydraulic analysis) for the required storm events. Include supporting calculations (model runs), methodology, and a summary table that compares pre- and post-development runoff rates and volumes for the different storm events; and
- (iv) Summary table, with supporting calculations, which demonstrates that each SMP has been designed in conformance with the *sizing criteria* included in the DM; and
- (v) Identification of any *sizing criteria* that is not required based on the requirements included in Part II.C.; and
- (vi) Identification of any elements of the design that are not in conformance with the *performance criteria* in the DM. Include the reason(s) for the deviation or alternative design and provide information which demonstrates that the deviation or alternative design is *equivalent* to the DM.

iv. Soil testing results and locations (test pits, borings); and

v. Infiltration test results, when required in accordance with Part III.B.2.a.; and

vi. An operations and maintenance plan that includes inspection and maintenance schedules and actions to ensure continuous and effective operation of each SMP. The plan must identify the entity

that will be responsible for the long-term operation and maintenance of each practice; and

3. Enhanced Phosphorus Removal Standards - The *owner or operator* of *construction activity* identified in Table 2 of Appendix B that is located in a watershed identified in Appendix C must prepare a *SWPPP* that includes SMPs designed in conformance with the applicable *sizing criteria* in Part II.C.2.b., c., or d. and the *performance criteria* Enhanced Phosphorus Removal Standards included in the DM. At a minimum, the SMP component of the *SWPPP* must meet the requirements of Part III.B.2.

C. Required *SWPPP* Components by Project Type

Owners or operators of *construction activities*, identified in Table 1 of Appendix B, are required to prepare a *SWPPP* that only includes erosion and sediment control practices designed in accordance with Part III.B.1. *Owners or operators* of the *construction activities*, identified in Table 2 of Appendix B, must prepare a *SWPPP* that also includes SMPs designed in accordance with Part III.B.2 or 3.

For the entire area of disturbance, including the entire *common plan of development or sale* if applicable, the owner or operator must evaluate every bullet from Appendix B Table 1 and Table 2 separately. If bullets from both Table 1 and Table 2 apply, the *SWPPP* must include erosion and sediment control practices for all *construction activities* but SMPs for only those portions of the *construction activities* that fall under Table 2 bullet(s).

Part IV. Inspection and Maintenance Requirements

A. General Construction Site Inspection and Maintenance Requirements

1. The *owner or operator* must ensure that all erosion and sediment control practices (including pollution prevention measures), and all SMPs identified in the *SWPPP*, are inspected and maintained in accordance with Part IV.B. and C.

B. Contractor Maintenance Inspection Requirements

1. The *owner or operator* of each *construction activity*, identified in Tables 1 and 2 of Appendix B, must have a *trained contractor* inspect the erosion and sediment control practices and pollution prevention measures being

Part IV.B.1.

implemented within the active work area daily to ensure that they are being maintained in effective operating condition at all times. If deficiencies are identified, the contractor must:

- a. if the corrective action does not require engineering design:
 - i. begin implementing corrective actions within one business day; and
 - ii. complete the corrective actions within five business days; or
 - b. if the corrective action requires engineering design:
 - i. begin the engineering design process within five business days; and
 - ii. complete the corrective action in a reasonable time frame but no later than within 60 calendar days.
2. For *construction sites* where soil disturbance activities have been temporarily suspended (e.g. winter shutdown) and *temporary stabilization* measures have been applied to all disturbed areas, the *trained contractor* can stop conducting the maintenance inspections in accordance with Part IV.B.1. The *trained contractor* must begin conducting the maintenance inspections in accordance with Part IV.B.1. as soon as soil disturbance activities resume.
 3. For *construction sites* where soil disturbance activities have been shut down with partial project completion, the *trained contractor* can stop conducting the maintenance inspections in accordance with Part IV.B.1. if all areas disturbed as of the project shutdown date have achieved *final stabilization* and all SMPs required for the completed portion of the project have been constructed in conformance with the *SWPPP* and are operational.

C. Qualified Inspector Inspection Requirements

1. With the exception of the following *construction activities* identified in Tables 1 and 2 of Appendix B, a *qualified inspector* must conduct site inspections for all other *construction activities* identified in Tables 1 and 2 of Appendix B:
 - a. the construction of a single-family residential subdivision with 25% or less *impervious cover* at total site build-out that involves a soil disturbance of one (1) or more acres of land but less than or equal to five (5) acres and is

not located in one of the watersheds listed in Appendix C and not directly discharging to one of the 303(d) segments listed in Appendix D; and

- b. the construction of a single-family home that involves soil disturbances of one (1) or more acres but less than or equal to five (5) acres and is not located in one of the watersheds listed in Appendix C and not directly discharging to one of the 303(d) segments listed in Appendix D; and
 - c. construction on *agricultural property* that involves soil disturbances of one (1) or more acres but less than five (5) acres; and
 - d. *construction activities* located in the New York City Watershed located east of the Hudson River, see Appendix C Figure 1, that involve soil disturbances of 5,000 square feet or more, but less than one acre.
2. The *qualified inspector* must conduct site inspections in accordance with the following timetable:
- a. For *construction sites* where soil disturbance activities are on-going, the *qualified inspector* must conduct a site inspection at least once every seven (7) calendar days; or
 - b. For *construction sites* where soil disturbance activities are on-going and the *owner or operator* has received authorization in accordance with Part I.E.6. to disturb greater than five (5) acres of soil at any one time, the *qualified inspector* must conduct at least two (2) site inspections every seven (7) calendar days. The two (2) inspections must be separated by a minimum of two (2) full calendar days; or
 - c. For *construction sites* where soil disturbance activities have been temporarily suspended (e.g. winter shutdown) and *temporary stabilization* measures have been applied to all disturbed areas, the *qualified inspector* must conduct a site inspection at least once every thirty (30) calendar days. The *owner or operator* must notify the DOW Water (SPDES) Program contact at the Regional Office (see contact information in Appendix E) or, in areas under the jurisdiction of a *Traditional Land Use Control MS4 Operator*, the *Traditional Land Use Control MS4 Operator* (provided the *Traditional Land Use Control MS4 Operator* is not the *owner or operator* of the *construction activity*) by hard copy or email prior to reducing the inspections to this frequency and again by hard copy or email prior to re-commencing construction; or

- d. For *construction sites* where soil disturbance activities have been shut down with partial project completion, the requirement to have the *qualified inspector* conduct inspections ceases if all areas disturbed as of the project shutdown date have achieved *final stabilization* and all SMPs required for the completed portion of the project have been constructed in conformance with the *SWPPP* and are operational. The *owner or operator* must notify the DOW Water (SPDES) Program contact at the Regional Office (see contact information in Appendix E) or, in areas subject to the review authority of *Traditional Land Use Control MS4 Operator(s)* in accordance with Part I.D.2.b.ii.1., the *Traditional Land Use Control MS4 Operator(s)* (provided the *Traditional Land Use Control MS4 Operator(s)* are not the *owners or operators* of the *construction activity*) in writing prior to the shutdown and again in writing prior to resuming *construction activity*. If soil disturbance activities are not resumed within 2 years from the date of shutdown, the *owner or operator* must terminate coverage by meeting the requirements of Part V; or
 - e. For *construction sites* involving soil disturbance of one (1) or more acres that *directly discharge* to one of the 303(d) segments listed in Appendix D or is located in one of the watersheds listed in Appendix C, the *qualified inspector* must conduct at least two (2) site inspections every seven (7) calendar days. The two (2) inspections must be separated by a minimum of two (2) full calendar days.
3. At a minimum, the *qualified inspector* must inspect:
- a. all erosion and sediment control practices and pollution prevention measures to ensure integrity and effectiveness; and
 - b. all SMPs under construction to ensure that they are constructed in conformance with the *SWPPP*; and
 - c. all areas of disturbance that have not achieved *final stabilization*; and
 - d. all points of *discharge* to *surface waters of the State* located within, or immediately adjacent to, the property boundaries of the *construction site*; and
 - e. all points of *discharge* from the *construction site*.

4. The *qualified inspector* must prepare an inspection report subsequent to each and every inspection. At a minimum, the inspection report must include and/or address all of the following, for all *construction activities* except those listed in Part IV.C.1.:
 - a. Permit identification number; and
 - b. Date and time of inspection; and
 - c. Name and title of person(s) performing inspection; and
 - d. A description of the weather and soil conditions (e.g. dry, wet, saturated) at the time of the inspection, including the temperature at the time of the inspection; and
 - e. A description of the condition of the runoff at all points of *discharge* from the *construction site*. This must include identification of any *discharges* of sediment from the *construction site*. Include *discharges* from conveyance systems (i.e. pipes, culverts, ditches, etc.) and overland flow; and
 - f. A description of the condition of all *surface waters of the State* located within, or immediately adjacent to, the property boundaries of the *construction site* which receive runoff from disturbed areas. This must include identification of any *discharges* of sediment to the *surface waters of the State*; and
 - g. Identification of all erosion and sediment control practices and pollution prevention measures that need repair or maintenance; and
 - h. Identification of all erosion and sediment control practices and pollution prevention measures that were not installed properly or are not functioning as designed and need to be reinstalled or replaced; and
 - i. Description and sketch (map) of areas with active soil disturbance activity, areas that have been disturbed but are inactive at the time of the inspection, and areas that have been stabilized (temporary and/or final) since the last inspection; and
 - j. Estimates, in square feet or acres, of the following areas:

- i. Total area with active soil disturbance (not requiring either *temporary stabilization* or *final stabilization*); and
 - ii. Total area with inactive soil disturbance (requiring either *temporary stabilization* or *final stabilization*); and
 - iii. Total area that has achieved *temporary stabilization*; and
 - iv. Total area that has achieved *final stabilization*; and
- k. Current stage of construction of all SMPs and identification of all *construction activity* on site that is not in conformance with the *SWPPP* and technical standards; and
- l. Corrective action(s) that must be taken to install, repair, replace or maintain erosion and sediment control practices and pollution prevention measures; and to correct deficiencies identified with the construction of the SMP(s); and
- m. Identification and status of all corrective actions that were required by previous inspection; and
- n. Digital photographs, with date stamp, that clearly show the condition of all practices that have been identified as needing corrective actions. The *qualified inspector* must attach color copies of the digital photographs to the inspection report being maintained onsite within seven (7) calendar days of the date of the inspection. The *qualified inspector* must also take digital photographs, with date stamp, that clearly show the condition of the practice(s) after the corrective action has been completed. The *qualified inspector* must attach paper color copies of the digital photographs to the inspection report that documents the completion of the corrective action work within seven (7) calendar days of that inspection.
5. Within one business day of the completion of an inspection, the *qualified inspector* must notify the *owner or operator*, and appropriate contractor or subcontractor identified in Part III.A.7., of any corrective actions that need to be taken. The contractor or subcontractor must:
- a. if the corrective action does not require engineering design:

- i. begin implementing corrective actions within one business day; and
 - ii. complete the corrective actions within five business days; or
 - b. if the corrective action requires engineering design:
 - i. begin the engineering design process within five business days; and
 - ii. complete the corrective action in a reasonable time frame but no later than within 60 calendar days.
6. All inspection reports must be signed by the *qualified inspector*. In accordance with Part I.E.3., the inspection reports must be maintained on site with the *SWPPP*.

Part V. How to Terminate CGP Coverage

A. Electronic Notice of Termination (eNOT) Submittal

The eNOT contains questions to ensure requirements in Part V.A. have been met.

1. An *owner or operator* must terminate coverage when one or more of the following requirements have been met:
 - a. Total project completion:
 - i. all *construction activity* identified in the *SWPPP* has been completed; and
 - ii. all areas of disturbance have achieved *final stabilization*; and
 - iii. all temporary, structural erosion and sediment control measures have been removed; and
 - iv. all SMPs have been constructed in conformance with the *SWPPP* and are operational; and
 - v. an as-built drawing has been prepared; or

- b. Planned shutdown with partial project completion:
 - i. all soil disturbance activities have ceased; and
 - ii. all areas disturbed as of the project shutdown date have achieved *final stabilization*; and
 - iii. all temporary, structural erosion and sediment control measures have been removed; and
 - iv. all SMPs required for the completed portion of the project have been constructed in conformance with the *SWPPP* and are operational; and
 - v. an as-built drawing has been prepared; or
 - c. In accordance with Part I.G. Change of Owner or Operator; or
 - d. The *owner or operator* has obtained coverage under an alternative general SPDES permit or an individual SPDES permit.
2. For *construction activities* that require *qualified inspector* inspections in accordance with Part IV.C.1. and have met Part V.A.1.a. or b., the *owner or operator* must have the *qualified inspector* perform a final site inspection prior to submitting the eNOT. The *qualified inspector* must, by signing the “Final Stabilization” and “Post-Construction Stormwater Management Practice(s)” certification statements on the eNOT, certify that all the requirements in Part V.A.1.a. or b. have been achieved.
3. For *construction activities* that are subject to the review authority of *Traditional Land Use Control MS4 Operator(s)* in accordance with Part I.D.2.b.ii.1. and meet Part V.A.1.a. or b., the *owner or operator* must have the *Traditional Land Use Control MS4 Operator(s)* sign the “MS4 Acceptance” statement on the eNOT in accordance with the requirements in Part VII.J. A *Traditional Land Use Control MS4 Operator* official, by signing this statement, determined that it is acceptable for the *owner or operator* to submit the eNOT in accordance with the requirements of this Part. A *Traditional Land Use Control MS4 Operator* can make this determination by performing a final site inspection themselves or by accepting the *qualified inspector’s* final site inspection certification(s) when required in Part V.A.2.

Part V.A.4.

4. For *construction activities* that require SMPs and meet Part V.A.1.a. or b., the *owner or operator* must, prior to submitting the eNOT, ensure one of the following:
 - a. for SMP(s) that were constructed by a private entity, but will be owned, operated, and maintained by a public entity, the SMP(s) and any right-of-way(s) needed to operate and maintain such practice(s) have been deeded to the municipality in which the practice(s) is located; or
 - b. for SMP(s) that are privately owned, but will be operated and maintained by a public entity, an executed operation and maintenance agreement is in place with the municipality that will operate and maintain the SMP(s); or
 - c. for SMP(s) that are privately owned, the *owner or operator* has a mechanism in place that requires operation and maintenance of the practice(s) in accordance with the operation and maintenance plan, such as a deed covenant in the *owner or operator's* deed of record; or
 - d. for SMP(s) that are owned by a public or private institution (e.g. school, university, hospital), government agency or authority, or public utility, the *owner or operator* has policies and procedures in place that ensure operation and maintenance of the practices in accordance with the operation and maintenance plan.
5. An *owner or operator* that has met the requirements of Part V.A.1., 2., 3., and 4. must request termination of coverage under this permit by submitting a complete Notice of Termination form electronically using a NYSDEC approved form.⁵
 - a. The owner's or operator's coverage is terminated as of the termination date indicated in the Letter of Termination (LOT), which is sent by NYSDEC after a complete eNOT is submitted.

⁵ Unless NYSDEC grants a waiver in accordance with 40 CFR 127.15(c) or (d). All waiver requests must be submitted to Stormwater_info@dec.ny.gov or NYSDEC, Bureau of Water Permits, 625 Broadway, 4th Floor, Albany, New York 12233-3505.

Part VI. Record Retention and Reporting

A. Record Retention

The *owner or operator* must retain a copy of the documents listed in Part I.E.3. and a copy of the LOT for a period of at least five years from the date that NYSDEC accepts a complete NOT submitted in accordance with Part V.

B. Reporting

Except for the eNOI, the signature forms associated with the eNOI, and the eNOT, all other written correspondence requested by NYSDEC, including individual permit applications, must be sent to the address of the appropriate DOW (SPDES) Program contact at the Regional Office listed in Appendix E.

Part VII. Standard Permit Requirements

For the purposes of this permit, examples of contractors and subcontractors include: third-party maintenance and construction contractors.

A. Duty to Comply

The *owner or operator*, and all contractors or subcontractors, must comply with all requirements of this permit. Any non-compliance with the requirements of this permit constitutes a violation of the New York State Environmental Conservation Law (ECL), and its implementing regulations, and is grounds for enforcement action. Filing of a request for termination of coverage under this permit, or a notification of planned changes or anticipated non-compliance, does not limit, diminish or stay compliance with any requirements of this permit.

B. Need to Halt or Reduce Activity Not a Defense

The necessity to halt or reduce the *construction activity* regulated by this permit, in order to maintain compliance with the requirements of this permit, must not be a defense in an enforcement action.

C. Penalties

There are substantial criminal, civil, and administrative penalties associated with violating the requirements of this permit. Fines of up to \$37,500 per day for each

violation and imprisonment for up to 15 years may be assessed depending upon the nature and degree of the offense.

D. False Statements

Any person who knowingly makes any false material statement, representation, or certification in any application, record, report, or other document filed or required to be maintained under this permit, including monitoring reports or reports of compliance or noncompliance must, upon conviction, be punished in accordance with ECL §71-1933 and or New York State Penal Law Articles 175 and 210.

E. Re-Opener Clause

Upon issuance of this permit, a determination has been made on the basis of a submitted Notice of Intent, plans, or other available information, that compliance with the specified permit requirements will reasonably protect classified water use and assure compliance with applicable *water quality standards*. Satisfaction of the requirements of this permit notwithstanding, if operation pursuant to this permit causes or contributes to a condition in contravention of State *water quality standards* or guidance values, or if NYSDEC determines that a modification is necessary to prevent impairment of the best use of the waters or to assure maintenance of *water quality standards* or compliance with other provisions of ECL Article 17 or the Clean Water Act (CWA), or any regulations adopted pursuant thereto, NYSDEC may require such modification and the Commissioner may require abatement action to be taken by the *owner or operator* and may also prohibit such operation until the modification has been implemented.

F. Duty to Mitigate

The *owner or operator*, and its contractors and subcontractors, must take all reasonable steps to *minimize* or prevent any *discharge* in violation of this permit which has a reasonable likelihood of adversely affecting human health or the environment.

G. Requiring Another General Permit or Individual SPDES Permit

NYSDEC may require any *owner or operator* authorized to *discharge* in accordance with this permit to apply for and obtain an individual SPDES permit or apply for authorization to *discharge* in accordance with another general SPDES permit.

1. Cases where an individual SPDES permit or authorization to discharge in accordance with another general SPDES permit may be required include, but is not limited to the following:

Part VII.G.1.a.

- a. the *owner or operator* is not in compliance with the conditions of this permit or does not meet the requirements for coverage under this permit; and
 - b. a change has occurred in the availability of demonstrated technology or practices for the control or abatement of *pollutants* applicable to the *point source*; and
 - c. new effluent limitation guidelines or new source performance standards are promulgated that are applicable to *point sources* authorized to *discharge* in accordance with this permit; and
 - d. existing effluent limitation guidelines or new source performance standards that are applicable to *point sources* authorized to *discharge* in accordance with this permit are modified; and
 - e. a water quality management plan containing requirements applicable to such *point sources* is approved by NYSDEC; and
 - f. circumstances have changed since the time of the request to be covered so that the *owner or operator* is no longer appropriately controlled under this permit, or either a temporary or permanent reduction or elimination of the authorized *discharge* is necessary; and
 - g. the *discharge* is in violation of section 17-0501 of the ECL; and
 - h. the *discharge(s)* is a significant contributor of *pollutants*. In making this determination, NYSDEC may consider the following factors:
 - i. the location of the *discharge(s)* with respect to *surface waters of the State*; and
 - ii. the size of the *discharge(s)*; and
 - iii. the quantity and nature of the *pollutants discharged* to *surface waters of the State*; and
 - iv. other relevant factors including compliance with other provisions of ECL Article 17, or the CWA.
2. When NYSDEC requires any *owner or operator* authorized by this permit to apply for an individual SPDES permit as provided for in this subdivision, it must notify the *owner or operator* in writing that a permit application is required. This notice must include a brief statement of the reasons for this decision, an application

form, a statement setting a time for the *owner or operator* to file the application for an individual SPDES permit, and a deadline, not sooner than 180 days from the *owner's or operator's* receipt of the notification letter, whereby the authorization to *discharge* under this permit must be terminated. NYSDEC may grant additional time upon demonstration, to the satisfaction of the RWE,⁶ that additional time to apply for an alternative authorization is necessary or where NYSDEC has not provided a permit determination in accordance with 6 NYCRR Part 621.

3. When an individual SPDES permit is issued to an *owner or operator* authorized to *discharge* under this permit for the same *discharge(s)*, this permit authorization for *construction activities* authorized under the individual SPDES permit is automatically terminated on the effective date of the individual SPDES permit unless termination is earlier in accordance with 6 NYCRR Part 750.

H. Duty to Provide Information

The *owner or operator* must furnish to NYSDEC, within five business days, unless otherwise set forth by NYSDEC, any information that NYSDEC may request to determine whether cause exists to determine compliance with this permit or to determine whether cause exists for requiring an individual SPDES permit in accordance with 6 NYCRR 750-1.21(e) (see Part VII.G. Requiring Another General Permit or Individual Permit).

The *owner or operator* must make available to NYSDEC, for inspection and copying, or furnish to NYSDEC within 25 business days of receipt of a NYSDEC request for such information, any information retained in accordance with this permit.

Except for Part I.D.4. and 5. and Part I.G., the following applies: where the *owner or operator* becomes aware that it failed to submit any relevant facts on the Notice of Intent, or submitted incorrect information in a Notice of Intent or in any report to NYSDEC, the *owner or operator* must submit such facts or corrected information to NYSDEC within five business days.

I. Extension

In the event a new permit is not issued and effective prior to the expiration of this permit, and this permit is extended pursuant to the State Administrative Procedure Act and 6 NYCRR Part 621, then the *owner or operator* with coverage under this permit may continue to operate and *discharge* in accordance with the requirements of this permit until a new permit is issued and effective.

⁶ The Regional Water Manager where a DEC Region does not have a RWE.

J. Signatories and Certification

The Notice of Intent, Notice of Termination, and reports required by this permit must be signed as provided in 40 CFR §122.22.

1. All Notices of Intent and Notices of Termination must be signed as follows:

a. For a corporation. By a responsible corporate officer. For the purpose of this section, a responsible corporate officer means:

- (i) a president, secretary, treasurer, or vice-president of the corporation in charge of a principal business function, or any other person who performs similar policy- or decision-making functions for the corporation; or
- (ii) the manager of one or more manufacturing, production or operating facilities, provided, the manager is authorized to make management decisions which govern the operation of the regulated facility including having the explicit or implicit duty of making major capital investment recommendations, and initiating and directing other comprehensive measures to assure long term environmental compliance with environmental laws and regulations; the manager can ensure that the necessary systems are established or actions taken to gather complete and accurate information for Notice of Intent or Notice of Termination requirements; and where authority to sign documents has been assigned or delegated to the manager in accordance with corporate procedures.

Note: NYSDEC does not require specific assignments or delegations of authority to responsible corporate officers identified in 40 CFR §122.22(a)(1)(i). NYSDEC will presume that these responsible corporate officers have the requisite authority to sign the Notice of Intent or Notice of Termination unless the corporation has notified NYSDEC to the contrary. Corporate procedures governing authority to sign a Notice of Intent or Notice of Termination may provide for assignment or delegation to applicable corporate positions under 40 CFR §122.22(a)(1)(ii) rather than to specific individuals.

b. For a partnership or sole proprietorship. By a general partner or the proprietor, respectively.

- c. For a municipality, State, Federal, or other public agency. By either a principal executive officer or ranking elected official. For purposes of this section, a principal executive officer of a Federal agency includes:
 - 1. the chief executive officer of the agency; or
 - 2. a senior executive officer having responsibility for the overall operations of a principal geographic unit of the agency (e.g., Regional Administrators of EPA).
- 2. All reports required by this permit, and other information requested by NYSDEC, must be signed by a person described in Part VII.J.1., or by a duly authorized representative of that person. A person is a duly authorized representative only if:
 - a. The authorization is made in writing by a person described in Part VII.J.1. or using the Duly Authorized Form, found on the DEC website; and
 - b. The authorization specifies either an individual or a position having responsibility for the overall operation of the regulated facility or activity, position of equivalent responsibility, or an individual or position having overall responsibility for environmental matters for the company. (A duly authorized representative may thus be either a named individual or any individual occupying a named position); and
 - c. The written authorization is submitted to NYSDEC.
- 3. Changes to authorization. If an authorization under Part VII.J.2. is no longer accurate because a different individual or position has responsibility for the overall operation of the *construction activity*, a new authorization satisfying the requirements of Part VII.J.2. must be submitted to NYSDEC prior to or together with any reports, information, or applications to be signed by an authorized representative.
- 4. Certification. Any person signing a document under Part VII.J.1. or 2. must make the following certification:

I certify under penalty of law that this document and all attachments were prepared under my direction or supervision in accordance with a system designed to assure that qualified personnel properly gather and evaluate the information submitted. Based on my inquiry of the person or persons who

manage the system, or those persons directly responsible for gathering the information, the information submitted is, to the best of my knowledge and belief, true, accurate, and complete. I am aware that there are significant penalties for submitting false information, including the possibility of fine and imprisonment for knowing violations.

5. Electronic reporting. If documents described in Part VII.J.1. or 2. are submitted electronically by or on behalf of the *construction activity* with coverage under this permit, any person providing the electronic signature for such documents must meet all relevant requirements of this section, and must ensure that all of the relevant requirements of 40 CFR Part 3 (including, in all cases, subpart D to Part 3) (Cross-Media Electronic Reporting) and 40 CFR Part 127 (NPDES Electronic Reporting Requirements) are met for that submission.

K. Inspection and Entry

The *owner or operator* must allow NYSDEC, the USEPA Regional Administrator, the applicable county health department, or any authorized representatives of those entities, or, in the case of a *construction site* which *discharges* through an *MS4*, an authorized representative of the *MS4* receiving the *discharge*, upon the presentation of credentials and other documents as may be required by law, to:

1. enter upon the *owner's or operator's* premises where a regulated facility or activity is located or conducted or where records must be kept under the requirements of this permit; and
2. have access to and copy at reasonable times, any records that must be kept under the requirements of this permit, including records required to be maintained for purposes of operation and maintenance; and
3. inspect at reasonable times any facilities, equipment (including monitoring and control equipment), practices or operations regulated or required under this permit; and
4. sample or monitor at reasonable times, for the purposes of assuring general SPDES permit compliance or as otherwise authorized by the CWA or ECL, any substances or parameters at any location; and
5. enter upon the property of any contributor to the regulated facility or activity under authority of the *owner or operator*.

L. Confidentiality of Information

The following must not be held confidential: this permit, the fact sheet for this permit, the name and address of any *owner or operator*, effluent data, the Notice of Intent, and information regarding the need to obtain an individual permit or an alternative general SPDES permit. This includes information submitted on forms themselves and any attachments used to supply information required by the forms (except information submitted on usage of substances). Upon the request of the *owner or operator*, NYSDEC must make determinations of confidentiality in accordance with 6 NYCRR Part 616, except as set forth in the previous sentence. Any information accorded confidential status must be disclosed to the Regional Administrator upon his or her written request. Prior to disclosing such information to the Regional Administrator, NYSDEC will notify the Regional Administrator of the confidential status of such information.

M. Other Permits May Be Required

Nothing in this permit relieves the *owner or operator* from a requirement to obtain any other permits required by law.

N. NYSDEC Orders or Civil Decrees/Judgments

The issuance of this permit by the NYSDEC, and the coverage under this permit by the *owner or operator*, does not supersede, revoke, or rescind any existing order on consent or civil Decree/Judgment, or modification to any such documents or to any order issued by the Commissioner, or any of the terms, conditions, or requirements contained in such order or modification therefore, unless expressly noted.

O. Property Rights

Coverage under this permit does not convey any property rights in either real or personal property, or any exclusive privileges, nor does it authorize any injury to private property or any invasion of personal rights, nor any infringement of Federal, State, or local laws or regulations, nor does it obviate the necessity of obtaining the assent of any other jurisdiction as required by law for the *discharge* authorized.

P. Compliance with Interstate Standards

If the *construction activity* covered by this permit originates within the jurisdiction of an interstate water pollution control agency, then the *construction activity* must also comply with any applicable effluent standards or *water quality standards* promulgated by that interstate agency and as set forth in this permit for such *construction activities*.

Q. Oil and Hazardous Substance Liability

Coverage under this permit does not affect the imposition of responsibilities upon, or the institution of any legal action against, the *owner or operator* under section 311 of the CWA, which must be in conformance with regulations promulgated pursuant to section 311 governing the applicability of section 311 of the CWA to *discharges* from facilities with *NPDES* permits, nor must such issuance preclude the institution of any legal action or relieve the *owner or operator* from any responsibilities, liabilities, or penalties to which the *owner or operator* is or may be subject pursuant to the Comprehensive Environmental Response, Compensation and Liability Act of 1980, 42 U.S.C. section 9601 et seq. (CERCLA).

R. Severability

The provisions of this permit are severable, and if any provision of this permit, or the application of any provision of this permit to any circumstance, is held invalid, the application of such provision to other circumstances, and the remainder of this permit, must not be affected thereby.

S. NYSDEC Approved Forms

The *owner or operator* must provide all relevant information that is requested by NYSDEC, and required by this permit, on all NYSDEC approved forms.

APPENDIX A – Abbreviations and Definitions

Abbreviations

APO – Agency Preservation Officer
BB – New York State Standards and Specifications for Erosion and Sediment Control (Blue Book), dated November 2016
BMP – Best Management Practice
CPESC – Certified Professional in Erosion and Sediment Control
CPv – Channel Protection Volume
CWA – Clean Water Act (or the Federal Water Pollution Control Act, 33 U.S.C. §1251 et seq)
DM – New York State Stormwater Management Design Manual (Design Manual), dated July 31, 2024
DOW – Division of Water
EAF – Environmental Assessment Form
ECL – chapter 43-B of the Consolidated Laws of the State of New York, entitled the Environmental Conservation Law
EPA – U.S. Environmental Protection Agency
HSG – Hydrologic Soil Group
MS4 – Municipal Separate Storm Sewer System
NOI – Notice of Intent
NOT – Notice of Termination
NPDES – National Pollutant Discharge Elimination System
NYC – The City of New York
NYCDEP – The City of New York Department of Environmental Protection
NYSDEC – The New York State Department of Environmental Conservation
OPRHP – Office of Parks, Recreation and Historic Places
Qf – Extreme Flood
Qp – Overbank Flood
RR – Runoff Reduction
RRv – Runoff Reduction Volume
RWE – Regional Water Engineer
SEQR – State Environmental Quality Review Act
SHPA – State Historic Preservation Act
SMP – Post-Construction Stormwater Management Practice
SPDES – State Pollutant Discharge Elimination System
SWPPP – Stormwater Pollution Prevention Plan
TMDL – Total Maximum Daily Load
UPA – Uniform Procedures Act
USDA – United States Department of Agriculture
WQv – Water Quality Volume

Definitions

All definitions in this section are solely for the purposes of this permit. If a word is not italicized in the permit, use its common definition.

Agricultural Building – a structure designed and constructed to house farm implements, hay, grain, poultry, livestock or other horticultural products; excluding any structure designed, constructed or used, in whole or in part, for human habitation, as a place of employment where agricultural products are processed, treated or packaged, or as a place used by the public.

Agricultural Property – the land for construction of a barn, *agricultural building*, silo, stockyard, pen or other structural practices identified in Table II in the “Agricultural Best Management Practice Systems Catalogue” (dated June 2023).

Alter Hydrology from Pre- to Post-Development Conditions – the post-development peak flow rate(s) has increased by more than 5% of the pre-developed condition for the design storm of interest (e.g. 10 yr and 100 yr).

Combined Sewer System – a sewer system which conveys sewage and *stormwater* through a single pipe system to a publicly owned treatment works.

Commence (Commencement of) Construction Activities – the initial disturbance of soils associated with clearing, grading or excavation activities; or other construction related activities that disturb or expose soils such as demolition, stockpiling of fill material, and the initial installation of erosion and sediment control practices required in the *SWPPP*. See definition for “*Construction Activity(ies)*” also.

Common Plan of Development or Sale – a contiguous area where multiple separate and distinct *construction activities* are occurring, or may occur, under one plan. The “common plan” of development or sale is broadly defined as any announcement or piece of documentation (including a sign, public notice or hearing, marketing plan, advertisement, drawing, permit application, State Environmental Quality Review Act (SEQR) environmental assessment form or other documents, zoning request, computer design, etc.) or physical demarcation (including boundary signs, lot stakes, surveyor markings, etc.) indicating *construction activities* may occur on a specific plot. A *common plan of development or sale* is comprised of two or more *phases*.

Common plan of development or sale does not include separate and distinct *construction activities* that are occurring, or may occur, under one plan that are at least 1/4 mile apart provided any interconnecting road, pipeline or utility project that is part of the same “common plan” is not concurrently being disturbed.

Construction Activity(ies) – identified within 40 CFR 122.26(b)(14)(x), 122.26(b)(15)(i), and 122.26(b)(15)(ii), any clearing, grading, excavation, filling, demolition or stockpiling activities that result in soil disturbance. Clearing activities can include, but are not limited to, mechanized logging equipment operation, the cutting and skidding of trees, stump removal and/or brush root removal.

Construction activity does not include routine maintenance that is performed to maintain the original line and grade, hydraulic capacity, or original purpose of a facility, which is excluded from the calculation of the soil disturbance for a project. Routine maintenance includes, but is not limited to:

- Re-grading of gravel roads or parking lots; and
- Cleaning and shaping of existing roadside ditches and culverts that maintains the approximate original line and grade, and maintains or improves the hydraulic capacity of the ditch; and
- Replacement of existing culverts that maintains the approximate original line and grade, and maintains or improves the hydraulic capacity of a ditch; and
- Replacement of existing bridges that maintains the approximate original line and grade, and maintains or improves the hydraulic capacity beneath the bridges; and
- Cleaning and shaping of existing roadside ditches that does not maintain the approximate original grade, hydraulic capacity and purpose of the ditch if the changes to the line and grade, hydraulic capacity or purpose of the ditch are installed to improve water quality and quantity controls (e.g. installing grass lined ditch); and
- Placement of aggregate shoulder backing that stabilizes the transition between the road shoulder and the ditch or *embankment*; and
- Full depth milling and filling of existing asphalt pavements, replacement of concrete pavement slabs, and similar work that does not expose soil or disturb the bottom six (6) inches of subbase material; and
- Long-term use of equipment storage areas at or near highway maintenance facilities; and
- Removal of sediment from the edge of the highway to restore a previously existing sheet-flow drainage connection from the highway surface to the highway ditch or *embankment*; and
- Existing use of Canal Corp owned upland disposal sites for the canal, and
- Replacement of curbs, gutters, sidewalks and guide rail posts; and
- Maintenance of ski trails including brush hog use and mowing; and
- Above ground snowmaking pipe replacement; and
- Replacement of existing utility poles; etc.

Construction Site – the land area where *construction activity(ies)* will occur. See also the definitions for “*Commence (Commencement of) Construction Activities*” and “*Common Plan of Development or Sale.*”

Dewatering – the act of draining rainwater and/or groundwater from building foundations, vaults or excavations/trenches.

Directly Discharge(s)(ing) (to a specific surface waterbody) – runoff flows from a *construction site* by overland flow and the first point of *discharge* is the specific surface waterbody, or runoff flows from a *construction site* to a separate storm sewer system and the first point of *discharge* from the separate storm sewer system is the specific surface waterbody.

Discharge(s)(d) – any addition of any *pollutant* to waters of the State through an outlet or *point source*.

Embankment – an earthen or rock slope that supports a road/highway.

Equivalent (Equivalence) – the practice or measure meets all the performance, longevity, maintenance, and safety objectives of the technical standard and will provide an equal or greater degree of water quality protection.

Final Stabilization – all soil disturbance activities have ceased and a uniform, perennial vegetative cover with a density of eighty (80) percent over the entire pervious surface has been established; or other *equivalent* stabilization measures, such as permanent landscape mulches, rock rip-rap or washed/crushed stone have been applied on all disturbed areas that are not covered by permanent structures, concrete or pavement.

Historic Property – any building, structure, site, object or district that is listed on the State or National Registers of Historic Places or is determined to be eligible for listing on the State or National Registers of Historic Places.

Impervious Area (Cover) – all impermeable surfaces that cannot effectively infiltrate rainfall. This includes paved, concrete and compacted gravel surfaces (i.e. parking lots, driveways, roads, runways and sidewalks); building rooftops and miscellaneous impermeable structures such as patios, pools, and sheds.

Infeasible – not technologically possible, or not economically practicable and achievable considering best industry practices.

Minimize(ing)(ation) – reduce and/or eliminate to the extent achievable using control measures (including best management practices) that are technologically available and economically practicable and achievable in light of best industry practices.

Municipal Separate Storm Sewer System (MS4) - a conveyance or system of conveyances (including roads with drainage systems, municipal streets, catch basins, curbs, gutters, ditches, man-made channels, or storm drains):

1. owned or operated by a State, city, town, village, borough, county, parish, district, association, or other public body (created by or pursuant to State law) having jurisdiction over disposal of sewage, industrial wastes, *stormwater*, or other wastes, including special districts under State law such as a sewer district, flood control district or drainage district, or similar entity, or an Indian tribe or an authorized Indian tribal organization, or a designated and approved management agency under section 208 of the CWA, that *discharges to surface waters of the State*; and
2. designed or used for collecting or conveying *stormwater*; and
3. which is not a *combined sewer system*; and
4. which is not part of a Publicly Owned Treatment Works (POTW) as defined at 40 CFR 122.2.

Natural Buffer(s) – an undisturbed area with natural cover running along a surface water (e.g. wetland, stream, river, lake, etc.).

New Development – any land disturbance that does not meet the definition of *Redevelopment Activity* included in this appendix.

New York State Erosion and Sediment Control Certificate Program – a certificate program that establishes and maintains a process to identify and recognize individuals who are capable of developing, designing, inspecting and maintaining erosion and sediment control plans on projects that disturb soils in New York State. The certificate program is administered by the New York State Conservation District Employees Association.

Nonpoint Source(s) – any source of water pollution or *pollutants* which is not a discrete conveyance or *point source* permitted pursuant to Title 7 or 8 of Article 17 of the Environmental Conservation Law (see ECL Section 17-1403).

Overbank – flow events that exceed the capacity of the stream channel and spill out into the adjacent floodplain.

Owner or Operator – the person, persons, or legal entity which owns or leases the property on which the *construction activity* is occurring; an entity that has operational control over the construction plans and specifications, including the ability to make modifications to the plans and specifications; and/or an entity that has day-to-day operational control of those activities at a project that are necessary to ensure compliance with the permit requirements.

Performance Criteria – the six performance criteria for each group of SMPs in Chapters 5 and 6 of the technical standard, New York State Stormwater Management Design Manual (DM), dated July 31, 2024. These include feasibility, conveyance, pretreatment, treatment, landscaping, and maintenance. It does not include the *Sizing Criteria* (i.e. WQv, RRV, CPv, Qp and Qf) in Part I.C.2. of the permit.

Phase – a defined area in which *construction activities* are occurring or will occur separate from other defined area(s).

Point Source – any discernible, confined, and discrete conveyance, including but not limited to any pipe, ditch, channel, tunnel, conduit, well, discrete fissure, container, rolling stock, concentrated animal feeding operation, vessel or other floating craft, or landfill leachate collection system from which *pollutants* are or may be *discharged*.

Pollutant(s) – dredged spoil, filter backwash, solid waste, incinerator residue, sewage, garbage, sewage sludge, munitions, chemical wastes, biological materials, radioactive materials, heat, wrecked or discarded equipment, rock, sand and industrial, municipal, agricultural waste and ballast *discharged* into water; which may cause or might reasonably be expected to cause pollution of the waters of the state in contravention of the standards or guidance values adopted as provided in 6 NYCRR Parts 700 et seq.

Qualified Inspector – a person that is knowledgeable in the principles and practices of erosion and sediment control, such as a licensed Professional Engineer, Certified Professional in Erosion and Sediment Control (CPESC), Registered Landscape Architect, *New York State Erosion and Sediment Control Certificate Program* holder or other NYSDEC endorsed individual(s).

It can also mean someone working under the direct supervision of, and at the same company as, the licensed Professional Engineer or Registered Landscape Architect, provided that person has training in the principles and practices of erosion and sediment control. Training in the principles and practices of erosion and sediment control means that the individual working under the direct supervision of the licensed Professional Engineer or Registered Landscape Architect has received four (4) hours of NYSDEC endorsed training in proper erosion and sediment control principles from a Soil and Water Conservation District, or other NYSDEC endorsed entity. After receiving the initial training, the individual working under the direct supervision of the licensed Professional Engineer or Registered Landscape Architect shall receive four (4) hours of training every three (3) years.

It can also mean a person that meets the *Qualified Professional* qualifications in addition to the *Qualified Inspector* qualifications.

Note: Inspections of any SMPs that include structural components, such as a dam for an impoundment, shall be performed by a licensed Professional Engineer.

Qualified Professional – a person that is knowledgeable in the principles and practices of *stormwater* management and treatment, such as a licensed Professional Engineer, Registered Landscape Architect or other NYSDEC endorsed individual(s). Individuals preparing *SWPPPs* that require the SMP component must have an understanding of the principles of hydrology, water quality management practice design, water quantity control design, and, in many cases, the principles of hydraulics. All components of the *SWPPP* that involve the practice of engineering, as defined by the NYS Education Law (see Article 145), shall be prepared by, or under the direct supervision of, a professional engineer licensed to practice in the State of New York.

Redevelopment Activity(ies) – the disturbance and reconstruction of existing *impervious area*, including *impervious areas* that were removed from a project site within five (5) years of preliminary project plan submission to the local government (i.e. site plan, subdivision, etc.).

Renewable Energy – electricity or thermal energy generated by renewable energy systems through use of the following technologies: solar thermal, photovoltaics, on land and offshore wind, hydroelectric, geothermal electric, geothermal ground source heat, tidal energy, wave energy, ocean thermal, and fuel cells which do not utilize a fossil fuel resource in the process of generating electricity.

Site Limitations – site conditions that prevent the use of an infiltration technique and or infiltration of the total WQv. Typical *site limitations* include: seasonal high groundwater, shallow depth to bedrock, and soils with an infiltration rate less than 0.5 inches/hour. The existence of *site limitations* shall be confirmed and documented using actual field testing (i.e. test pits, soil borings, and infiltration test) or using information from the most current United States Department of Agriculture (USDA) Soil Survey for the County where the project is located.

Sizing Criteria – the criteria included in Part I.C.2 of the permit that are used to size SMPs. The criteria include; Water Quality Volume (WQv), Runoff Reduction Volume (RRv), Channel Protection Volume (Cpv), *Overbank Flood* (Qp), and Extreme Flood (Qf).

Steep Slope – land area designated on the current United States Department of Agriculture (USDA) Soil Survey as Soil Slope Phase D, (provided the map unit name or description is inclusive of slopes greater than 25%), or Soil Slope Phase E or F, (regardless of the map unit name), or a combination of the three designations.

Stormwater – that portion of precipitation that, once having fallen to the ground, is in excess of the evaporative or infiltrative capacity of soils, or the retentive capacity of surface features, which flows or will flow off the land by surface runoff to waters of the State.

Streambank – the terrain alongside the bed of a creek or stream. The bank consists of the sides of the channel, between which the flow is confined.

Stormwater Pollution Prevention Plan (SWPPP) – a project specific report, including construction drawings, that among other things: describes the *construction activity(ies)*, identifies the potential sources of pollution at the *construction site*; describes and shows the *stormwater* controls that will be used to control the *pollutants* (i.e. erosion and sediment controls; for many projects, includes SMPs); and identifies procedures the *owner or operator* will implement to comply with the requirements of the permit. See Part III of the permit for a complete description of the information that must be included in the *SWPPP*.

Surface Waters of the State – shall be construed to include lakes, bays, sounds, ponds, impounding reservoirs, springs, rivers, streams, creeks, estuaries, marshes, inlets, canals, the Atlantic ocean within the territorial seas of the state of New York and all other bodies of surface water, natural or artificial, inland or coastal, fresh or salt, public or private (except those private waters that do not combine or effect a junction with natural surface waters), which are wholly or partially within or bordering the state or within its jurisdiction. Waters of the state are further defined in 6 NYCRR Parts 800 to 941.

Temporarily Ceased – an existing disturbed area will not be disturbed again within 14 calendar days of the previous soil disturbance.

Temporary Stabilization – exposed soil has been covered with material(s) as set forth in the technical standard, New York Standards and Specifications for Erosion and Sediment Control, to prevent the exposed soil from eroding. The materials can include, but are not limited to, mulch, seed and mulch, and erosion control mats (e.g. jute twisted yarn, excelsior wood fiber mats).

Total Maximum Daily Load (TMDL) – the sum of the allowable loads of a single *pollutant* from all contributing point and *nonpoint sources*. It is a calculation of the maximum amount of a *pollutant* that a waterbody can receive and still meet *water quality standards*, and an allocation of that amount to the *pollutant's* sources. A TMDL stipulates Waste Load Allocations (WLA) for *point source discharges*, Load Allocations (LA) for *nonpoint sources*, and a margin of safety (MOS).

Traditional Land Use Control MS4 Operator – a city, town, or village with land use control authority that is authorized to *discharge* under New York State DEC's SPDES General Permit For Stormwater Discharges from Municipal Separate Stormwater Sewer Systems (MS4s) or the City of New York's Individual SPDES Permit for their Municipal Separate Storm Sewer Systems (NY-0287890).

Trained Contractor – an employee from the contracting (construction) company, identified in Part III.A.7., that has received four (4) hours of NYSDEC endorsed training

in proper erosion and sediment control principles from a Soil and Water Conservation District, or other NYSDEC endorsed entity. After receiving the initial training, the *trained contractor* shall receive four (4) hours of training every three (3) years.

It can also mean an employee from the contracting (construction) company, identified in Part III.A.7., that meets the *qualified inspector* qualifications (e.g. licensed Professional Engineer, Certified Professional in Erosion and Sediment Control (CPESC), Registered Landscape Architect, *New York State Erosion and Sediment Control Certificate Program* holder, or someone working under the direct supervision of, and at the same company as, the licensed Professional Engineer or Registered Landscape Architect, provided they have received four (4) hours of NYSDEC endorsed training in proper erosion and sediment control principles from a Soil and Water Conservation District, or other NYSDEC endorsed entity).

The *trained contractor* is responsible for the day-to-day implementation of the *SWPPP*.

Tree Clearing – *construction activities* limited to felling and removal of trees.

Tree clearing does not include hand felling and leaving the trees in place with no support from mechanized equipment, which is not considered *construction activity* requiring coverage under this permit.

Water Quality Standard – such measures of purity or quality for any waters in relation to their reasonable and necessary use as promulgated in 6 NYCRR Part 700 et seq.

APPENDIX B – Required SWPPP Components by Project Type

Table 1

CONSTRUCTION ACTIVITIES THAT REQUIRE THE PREPARATION OF A SWPPP THAT ONLY INCLUDES EROSION AND SEDIMENT CONTROLS

The following *construction activities* that involve soil disturbances of one (1) or more acres of land, but less than five (5) acres:

- Single-family home not located in one of the watersheds listed in Appendix C and not directly discharging to one of the 303(d) segments listed in Appendix D
- Single-family residential subdivisions with 25% or less *impervious cover* at total site build-out and not located in one of the watersheds listed in Appendix C and not directly discharging to one of the 303(d) segments listed in Appendix D
- Construction of a barn or other *agricultural building*, silo, stock yard or pen.
- Structural agricultural conservation practices as identified in Table II in the “Agricultural Best Management Practice Systems Catalogue” (dated June 2023) that include construction or reconstruction of *impervious area* or *alter hydrology from pre- to post-development* conditions.

The following *construction activities* that involve soil disturbances between five thousand (5000) square feet and one (1) acre of land:

- All construction activities located in the New York City Watershed located east of the Hudson River, see Appendix C Figure 1, that involve soil disturbances between five thousand (5,000) square feet and one (1) acre of land.

Within the municipal boundaries of NYC:

- Stand-alone road reconstruction, where the total soil disturbance from only that road construction, is less than one (1) acre of land.

The following *construction activities*:

- Installation of underground linear utilities; such as gas lines, fiber-optic cable, cable TV, electric, telephone, sewer mains, and water mains
- Environmental enhancement projects, such as wetland mitigation, *stormwater* retrofits, stream restoration, and resiliency projects that reconstruct shoreline areas to address sea level rise
- Pond construction
- Linear bike paths running through areas with vegetative cover, including bike paths surfaced with an *impervious cover*
- Cross-country ski trails, walking/hiking trails, and mountain biking trails, including a de minimis parking lot (maximum 10 spaces total, sized for passenger cars) with 35 feet minimum preservation of undisturbed area downgradient from the parking lot
- Dam rehabilitation (the structure of the dam itself)
- Sidewalks, bike paths, or walking paths, surfaced with an *impervious cover*, that are not part of residential, commercial, or institutional development;
- Sidewalks, bike paths, or walking paths, surfaced with an *impervious cover*, that include incidental shoulder or curb work along an existing highway to support construction of the sidewalk, bike path, or walking path.

Table 1 (Continued)
CONSTRUCTION ACTIVITIES THAT REQUIRE THE PREPARATION OF A SWPPP
THAT ONLY INCLUDES EROSION AND SEDIMENT CONTROLS

The following *construction activities*:

- Slope stabilization
- Slope flattening that changes the grade of the site, but does not significantly change the runoff characteristics
- Spoil areas that will be covered with vegetation
- Vegetated open space (i.e. recreational parks, lawns, meadows, fields, downhill ski trails) that do not *alter hydrology from pre- to post-development* conditions
- Athletic fields (natural grass) that do not include the construction or reconstruction of *impervious area* and do not *alter hydrology from pre- to post-development* conditions
- Demolition where vegetation will be established, and no *redevelopment activity* is planned¹
- Installation or replacement of either an overhead electric transmission line or a ski lift tower that does not include the construction of permanent access roads or parking areas surfaced with *impervious cover*.
- Solar array field areas that have tables elevated off the ground, spaced one table width apart, do not *alter hydrology from pre- to post-development conditions*, and address water quality volume and runoff reduction volume by maintaining sheet flow on slopes less than 8%.
- Structural agricultural conservation practices as identified in Table II in the “Agricultural Best Management Practice Systems Catalogue” (dated June 2023) that do not include construction or reconstruction of *impervious area* and do not *alter hydrology from pre- to post-development* conditions.
- Temporary access roads, median crossovers, detour roads, lanes, or other temporary *impervious areas* that will be restored to pre-construction conditions once the *construction activity* is complete (in this context, “temporary” means the *impervious area* will be in place for two years or less)
- Other *construction activities* that do not include the construction or reconstruction of *impervious area*, and do not *alter hydrology from pre- to post-development* conditions, and are not listed in Table 2.

1. If the site is redeveloped in the future, a new eNOI must be submitted.

Table 2

CONSTRUCTION ACTIVITIES THAT REQUIRE THE PREPARATION OF A *SWPPP* THAT INCLUDES POST-CONSTRUCTION STORMWATER MANAGEMENT PRACTICES (SMPs)

The following *construction activities*:

- Single-family home located in one of the watersheds listed in Appendix C or *directly discharging* to one of the 303(d) segments listed in Appendix D
- Single-family home that disturbs five (5) or more acres of land
- Single-family residential subdivisions located in one of the watersheds listed in Appendix C or *directly discharging* to one of the 303(d) segments listed in Appendix D
- Single-family residential subdivisions that involve soil disturbances of between one (1) and five (5) acres of land with greater than 25% *impervious cover* at total site build-out
- Single-family residential subdivisions that involve soil disturbances of between 20,000 square feet and one (1) acre of land within the municipal boundaries of NYC with greater than 25% *impervious cover* at total site build-out
- Single-family residential subdivisions that involve soil disturbances of five (5) or more acres of land, and single-family residential subdivisions that involve soil disturbances of less than five (5) acres that are part of a *common plan of development or sale* that will ultimately disturb five (5) or more acres of land
- Multi-family residential developments; includes duplexes, townhomes, condominiums, senior housing complexes, apartment complexes, and mobile home parks
- Creation of 5,000 square feet or more of *impervious area* in the municipal boundaries of NYC
- Airports
- Amusement parks
- Breweries, cideries, and wineries, including establishments constructed on agricultural land
- Campgrounds
- Cemeteries that include the construction or reconstruction of *impervious area* (>5% of disturbed area) or *alter the hydrology from pre- to post-development* conditions
- Commercial developments
- Churches and other places of worship
- Construction of a barn or other *agricultural building* (e.g. silo) that involves soil disturbance greater than five acres.
- Structural agricultural conservation practices as identified in Table II in the “Agricultural Best Management Practice Systems Catalogue” (dated June 2023) that involves soil disturbance greater than five acres and include the construction or reconstruction of *impervious area* or *alter hydrology from pre- to post-development* conditions.
- Facility buildings, including ski lodges, restroom buildings, pumphouses, ski lift terminals, and maintenance and groomer garages
- Institutional development; includes hospitals, prisons, schools and colleges
- Industrial facilities; includes industrial parks
- Landfills; including creation of landfills or capping landfills.
- Municipal facilities; includes highway garages, transfer stations, office buildings, POTWs, water treatment plants, and water storage tanks
- Golf courses
- Office complexes

Table 2 (Continued)

CONSTRUCTION ACTIVITIES THAT REQUIRE THE PREPARATION OF A *SWPPP* THAT INCLUDES POST-CONSTRUCTION STORMWATER MANAGEMENT PRACTICES (SMPs)

The following *construction activities*:

- Permanent laydown yards and equipment storage lots
- Playgrounds that include the construction or reconstruction of *impervious area*
- Sports complexes
- Racetracks; includes racetracks with earthen (dirt) surfaces
- Road construction or reconstruction, outside the municipal boundaries of NYC
- Road construction within the municipal boundaries of NYC
- Stand-alone road reconstruction, within the municipal boundaries of NYC where the total soil disturbance from that road reconstruction involves soil disturbance of one (1) acre or more of land
- Parking lot construction or reconstruction (as with all Table 2 bullets, this includes parking lots constructed as part of the *construction activities* listed in Table 1, unless a Table 1 bullet specifies otherwise)
- Athletic fields (natural grass) that include the construction or reconstruction of *impervious area* (>5% of disturbed area) or *alter the hydrology from pre- to post-development* conditions
- Athletic fields with artificial turf
- Permanent access roads, parking areas, substations, compressor stations, and well drilling pads, surfaced with *impervious cover*, and constructed as part of an overhead electric transmission line, wind-power, cell tower, oil or gas well drilling, sewer or water main, ski lift, or other linear utility project
- Sidewalks, bike paths, or walking paths, surfaced with an *impervious cover*, that are part of a residential, commercial or institutional development
- Sidewalks, bike paths, or walking paths, surfaced with an *impervious cover*, that are part of highway construction or reconstruction
- Solar array field areas on slopes greater than 8% that cannot maintain sheet flow using management practices identified in the BB or the DM
- Solar array field areas on slopes less than 8% that will *alter the hydrology from pre- to post-development* conditions
- Solar array field areas with tables that are not elevated high enough to achieve *final stabilization* beneath the tables
- Traditional *impervious areas* associated with solar development (e.g. roads, buildings, transformers)
- Utility pads surfaced with *impervious cover*, including electric vehicle charging stations
- All other *construction activities* that include the construction or reconstruction of *impervious area* or *alter the hydrology from pre- to post-development* conditions, and are not listed in Table 1

APPENDIX C – Watersheds Requiring Enhanced Phosphorus Removal

Watersheds where *owners or operators of construction activities* identified in Table 2 of Appendix B must prepare a *SWPPP* that includes SMPs designed in conformance with the Enhanced Phosphorus Removal Standards included in the DM technical standard.

- Entire New York City Watershed located east of the Hudson River – Figure 1
- Onondaga Lake Watershed – Figure 2
- Greenwood Lake Watershed – Figure 3
- Oscawana Lake Watershed – Figure 4
- Kinderhook Lake Watershed – Figure 5

Figure 1 - New York City Watershed East of the Hudson

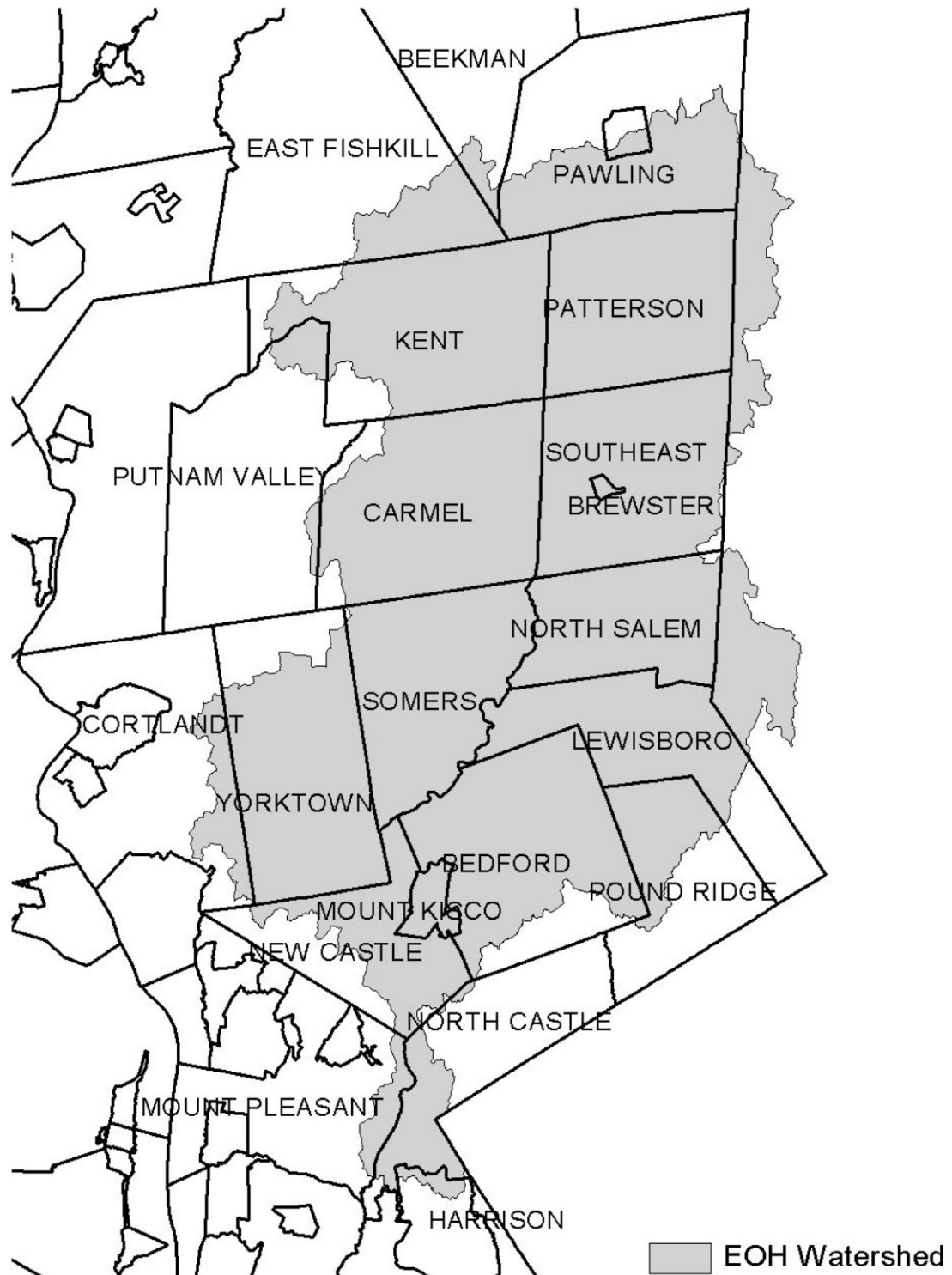


Figure 2 - Onondaga Lake Watershed



Figure 3 - Greenwood Lake Watershed

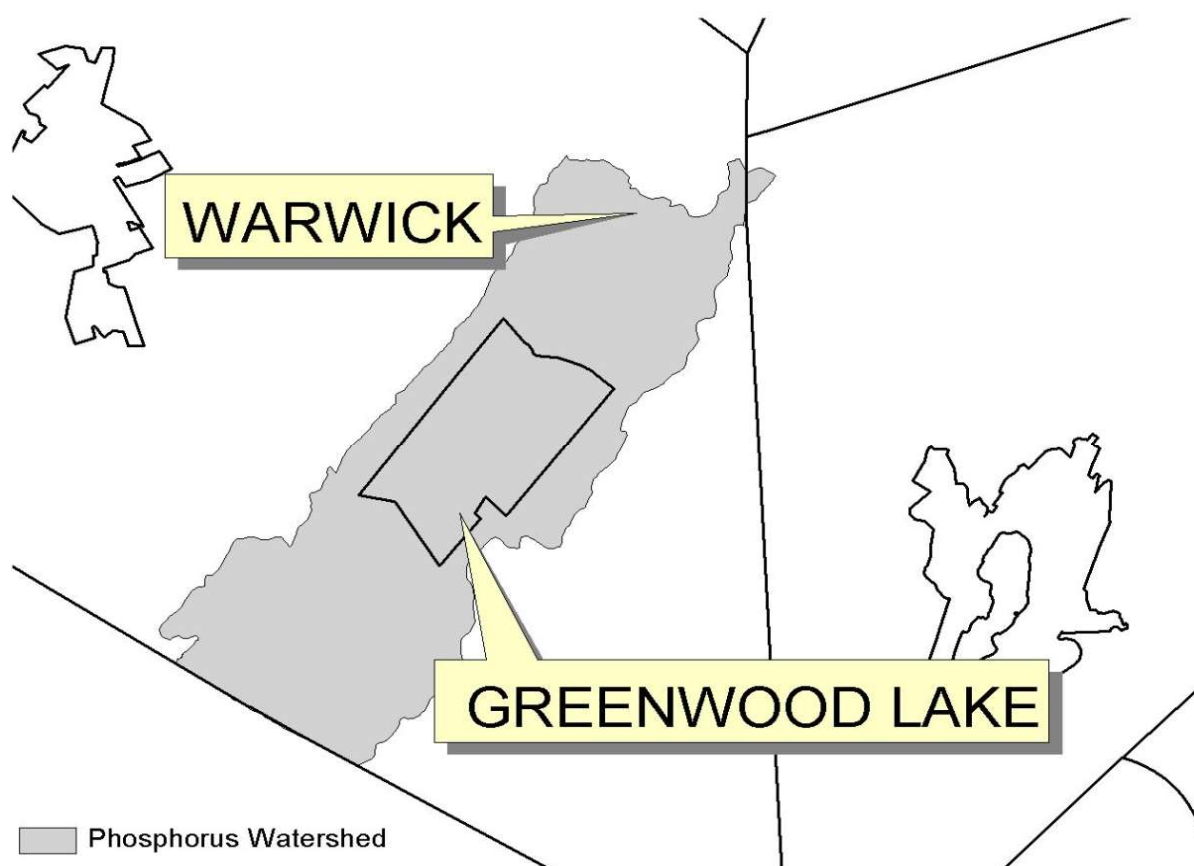


Figure 4 - Oscawana Lake Watershed

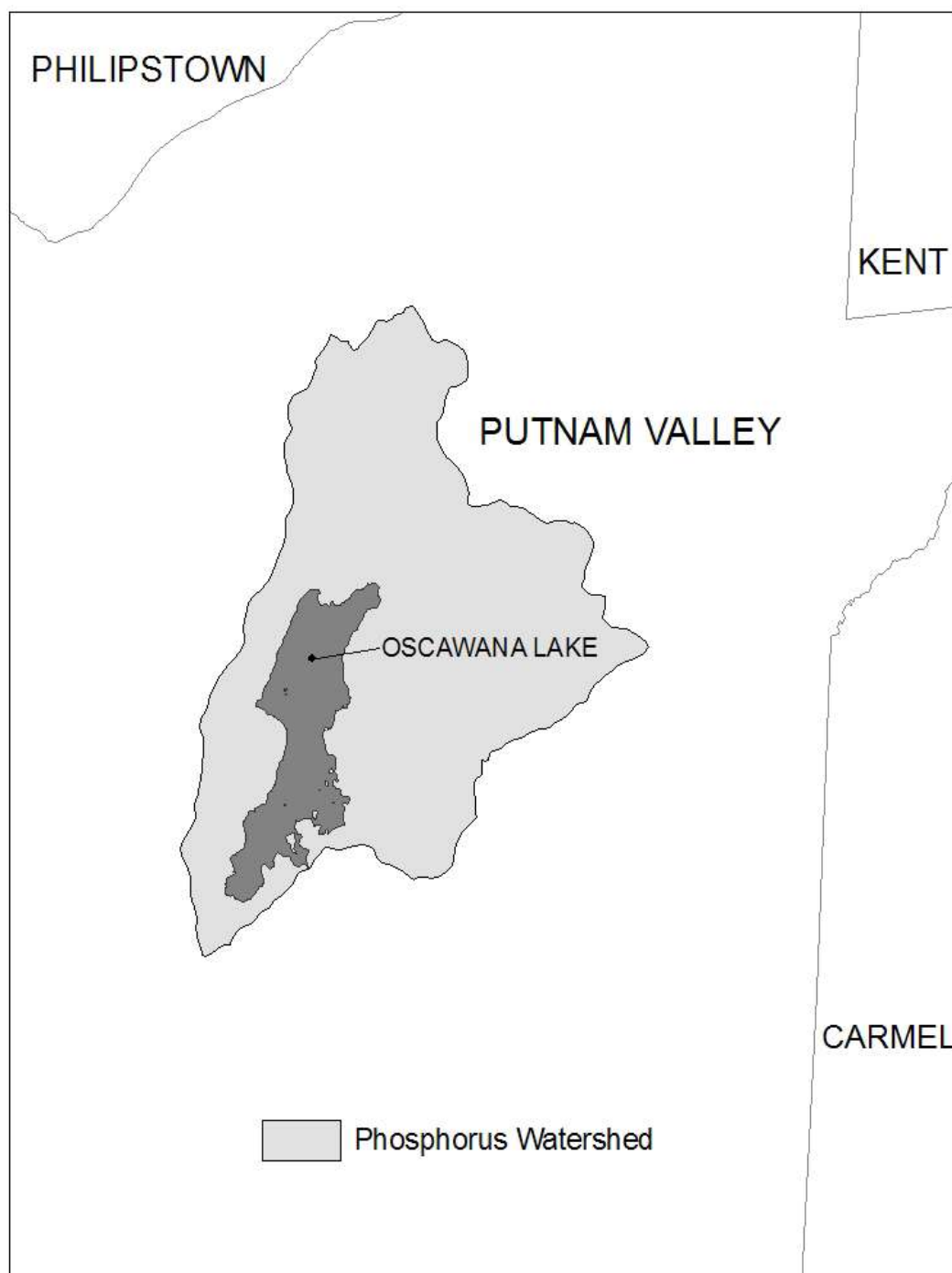
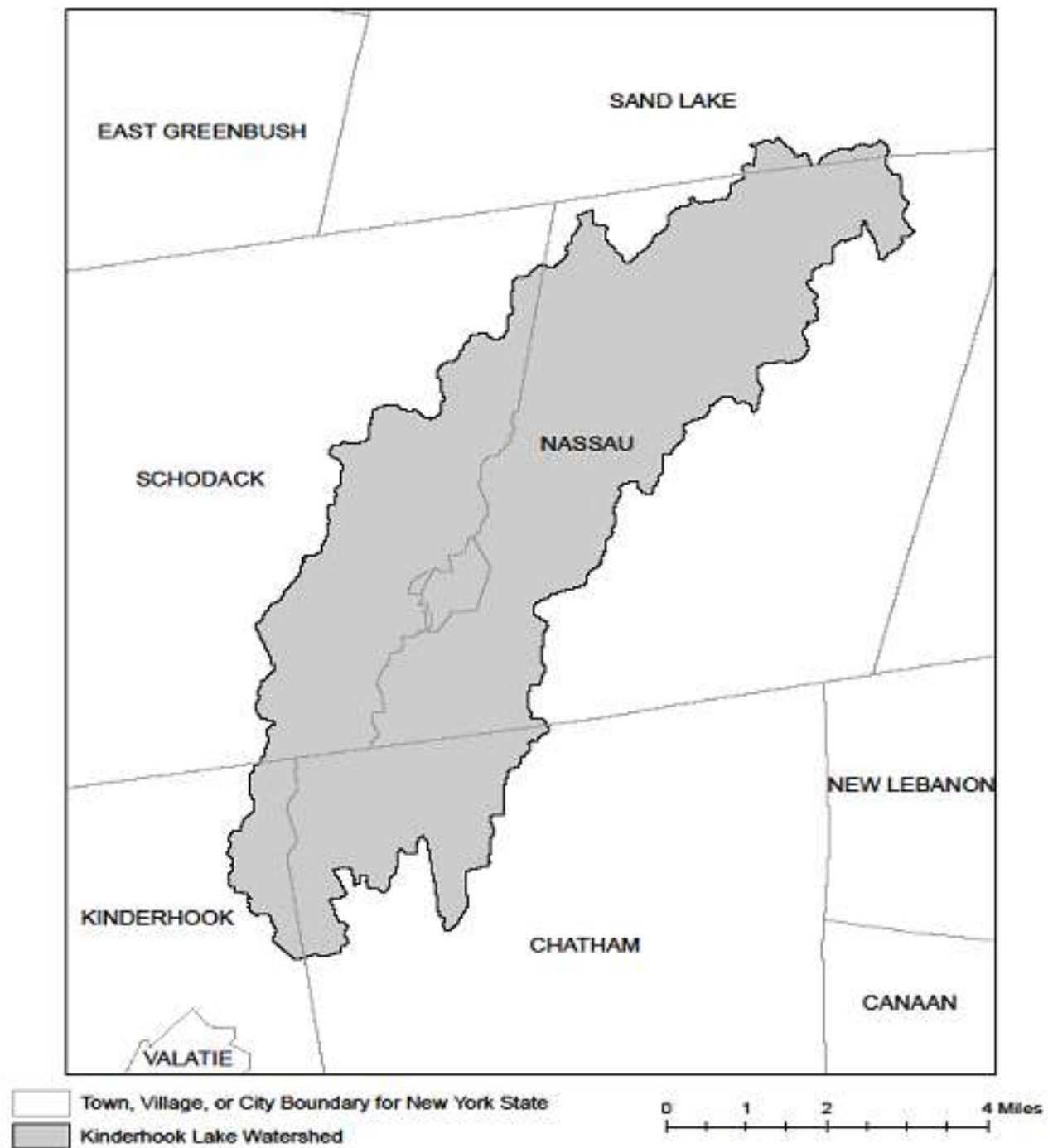


Figure 5 - Kinderhook Lake Watershed



APPENDIX D – Impaired Waterbodies (by Construction Related Pollutants)

List of waterbodies impaired by *pollutants* related to *construction activity*, including turbidity, silt/sediment, and nutrients (e.g. nitrogen, phosphorus). This list is a subset of “The Final New York State 2018 Section 303(d) List of Impaired Waters Requiring a TMDL” dated June 2020.

County	Waterbody	Pollutant
Albany	Ann Lee (Shakers) Pond, Stump Pond (1201-0096)	Phosphorus
Albany	Lawsons Lake (1301-0235)	Phosphorus
Allegany	Amity Lake, Saunders Pond (0403-0054)	Phosphorus
Allegany	Andover Pond (0403-0056)	Phosphorus
Bronx	Reservoir No.1/Lake Isle (1702-0075)	Phosphorus
Bronx	Van Cortlandt Lake (1702-0008)	Phosphorus
Broome	Blueberry, Laurel Lakes (1404-0033)	Phosphorus
Broome	Fly Pond, Deer Lake (1404-0038)	Phosphorus
Broome	Minor Tribs to Lower Susquehanna (0603-0044)	Phosphorus
Broome	Whitney Point Lake/Reservoir (0602-0004)	Phosphorus
Cattaraugus	Allegheny River/Reservoir (0201-0023)	Phosphorus
Cattaraugus	Beaver Lake/Alma Pond (0201-0073)	Phosphorus
Cattaraugus	Case Lake (0201-0020)	Phosphorus
Cattaraugus	Linlyco/Club Pond (0201-0035)	Phosphorus
Cayuga	Duck Lake (0704-0025)	Phosphorus
Cayuga	Owasco Inlet, Upper, and tribs (0706-0014)	Nutrients
Chautauqua	Chadakoin River and tribs (0202-0018)	Phosphorus
Chautauqua	Hulburt/Clymer Pond (0202-0079)	Phosphorus
Chautauqua	Middle Cassadaga Lake (0202-0002)	Phosphorus
Clinton	Great Chazy River, Lower, Main Stem (1002-0001)	Silt/Sediment
Columbia	Robinson Pond (1308-0003)	Phosphorus
Cortland	Dean Pond (0602-0077)	Phosphorus
Dutchess	Fallkill Creek (1301-0087)	Phosphorus
Dutchess	Hillside Lake (1304-0001)	Phosphorus
Dutchess	Wappingers Lake (1305-0001)	Phosphorus
Dutchess	Wappingers Lake (1305-0001)	Silt/Sediment
Erie	Beeman Creek and tribs (0102-0030)	Phosphorus
Erie	Delaware Park Pond (0101-0026)	Phosphorus
Erie	Ellicott Creek, Lower, and tribs (0102-0018)	Phosphorus
Erie	Ellicott Creek, Lower, and tribs (0102-0018)	Silt/Sediment
Erie	Green Lake (0101-0038)	Phosphorus
Erie	Little Sister Creek, Lower, and tribs (0104-0045)	Phosphorus
Erie	Murder Creek, Lower, and tribs (0102-0031)	Phosphorus

Erie	Rush Creek and tribs (0104-0018)	Phosphorus
Erie	Scajaquada Creek, Lower, and tribs (0101-0023)	Phosphorus
Erie	Scajaquada Creek, Middle, and tribs (0101-0033)	Phosphorus
Erie	Scajaquada Creek, Upper, and tribs (0101-0034)	Phosphorus
Erie	South Branch Smoke Cr, Lower, and tribs (0101-0036)	Phosphorus
Erie	South Branch Smoke Cr, Lower, and tribs (0101-0036)	Silt/Sediment
Genesee	Bigelow Creek and tribs (0402-0016)	Phosphorus
Genesee	Black Creek, Middle, and minor tribs (0402-0028)	Phosphorus
Genesee	Black Creek, Upper, and minor tribs (0402-0048)	Phosphorus
Genesee	Bowen Brook and tribs (0102-0036)	Phosphorus
Genesee	LeRoy Reservoir (0402-0003)	Phosphorus
Genesee	Mill Pond (0402-0050)	Phosphorus
Genesee	Oak Orchard Cr, Upper, and tribs (0301-0014)	Phosphorus
Genesee	Oatka Creek, Middle, and minor tribs (0402-0031)	Phosphorus
Genesee	Tonawanda Cr, Middle, Main Stem (0102-0002)	Phosphorus
Greene	Schoharie Reservoir (1202-0012)	Silt/Sediment
Greene	Sleepy Hollow Lake (1301-0059)	Silt/Sediment
Herkimer	Steele Creek tribs (1201-0197)	Phosphorus
Herkimer	Steele Creek tribs (1201-0197)	Silt/Sediment
Kings	Hendrix Creek (1701-0006) 18	Nitrogen
Kings	Prospect Park Lake (1701-0196)	Phosphorus
Lewis	Mill Creek/South Branch, and tribs (0801-0200)	Nutrients
Livingston	Christie Creek and tribs (0402-0060)	Phosphorus
Livingston	Conesus Lake (0402-0004)	Phosphorus
Livingston	Mill Creek and minor tribs (0404-0011)	Silt/Sediment
Monroe	Black Creek, Lower, and minor tribs (0402-0033)	Phosphorus
Monroe	Buck Pond (0301-0017)	Phosphorus
Monroe	Cranberry Pond (0301-0016)	Phosphorus
Monroe	Durand, Eastman Lakes (0302-0037)	Phosphorus
Monroe	Lake Ontario Shoreline, Western (0301-0069) 9	Phosphorus
Monroe	Long Pond (0301-0015)	Phosphorus
Monroe	Mill Creek and tribs (0302-0025)	Phosphorus 2
Monroe	Mill Creek/Blue Pond Outlet and tribs (0402-0049)	Phosphorus
Monroe	Minor Tribs to Irondequoit Bay (0302-0038)	Phosphorus
Monroe	Rochester Embayment - East (0302-0002) [9]	Phosphorus
Monroe	Rochester Embayment - West (0301-0068) 9	Phosphorus
Monroe	Shipbuilders Creek and tribs (0302-0026)	Phosphorus 2
Monroe	Thomas Creek/White Brook and tribs (0302-0023)	Phosphorus

Nassau	Bannister Creek/Bay (1701-0380)	Nitrogen
Nassau	Beaver Lake (1702-0152)	Phosphorus
Nassau	Browswere Bay (1701-0383)	Nitrogen
Nassau	Camaans Pond (1701-0052)	Phosphorus
Nassau	East Meadow Brook, Upper, and tribs (1701-0211)	Silt/Sediment
Nassau	East Rockaway Channel (1701-0381)	Nitrogen
Nassau	Glen Cove Creek, Lower, and tribs (1702-0146)	Silt/Sediment
Nassau	Grant Park Pond (1701-0054)	Phosphorus
Nassau	Hempstead Bay, Broad Channel (1701-0032)	Nitrogen
Nassau	Hempstead Lake (1701-0015)	Phosphorus
Nassau	Hewlett Bay (1701-0382)	Nitrogen
Nassau	Hog Island Channel (1701-0220)	Nitrogen
Nassau	Massapequa Creek, Upper, and tribs (1701-0174)	Phosphorus
Nassau	Milburn/Parsonage Creeks, Upp, and tribs (1701-0212)	Phosphorus
Nassau	Reynolds Channel, East (1701-0215) [12]	Nitrogen
Nassau	Reynolds Channel, West (1701-0216) 12	Nitrogen
Nassau	Tidal Tribs to Hempstead Bay (1701-0218)	Nitrogen
Nassau	Tribs (fresh) to East Bay (1701-0204)	Silt/Sediment
Nassau	Tribs (fresh) to East Bay (1701-0204)	Phosphorus
Nassau	Tribs to Smith Pond/Halls Pond (1701-0221)	Phosphorus
Nassau	Woodmere Channel (1701-0219)	Nitrogen
New York	Harlem Meer (1702-0103)	Phosphorus
New York	The Lake in Central Park (1702-0105)	Phosphorus
Niagara	Bergholtz Creek and tribs (0101-0004)	Phosphorus
Niagara	Hyde Park Lake (0101-0030)	Phosphorus
Niagara	Lake Ontario Shoreline, Western (0301-0053) 9	Phosphorus
Niagara	Lake Ontario Shoreline, Western (0301-0072) 9	Phosphorus
Oneida	Ballou, Nail Creeks (1201-0203)	Phosphorus
Onondaga	Ley Creek and tribs (0702-0001) 10	Nutrients (phosphorus)
Onondaga	Minor Tribs to Onondaga Lake (0702-0022) 10	Nutrients (phosphorus)
Onondaga	Minor Tribs to Onondaga Lake (0702-0022) 10	Nitrogen (NH ₃ , NO ₂)
Onondaga	Onondaga Creek, Lower (0702-0023) 10	Nutrients (phosphorus)
Onondaga	Onondaga Creek, Lower, and tribs (0702-0023)	Turbidity
Onondaga	Onondaga Creek, Middle, and tribs (0702-0004)	Turbidity
Onondaga	Onondaga Creek, Upper, and tribs (0702-0024)	Turbidity
Ontario	Great Brook and minor tribs (0704-0034)	Phosphorus 2
Ontario	Great Brook and minor tribs (0704-0034)	Silt/Sediment

Ontario	Hemlock Lake Outlet and minor tribs (0402-0013)	Phosphorus
Ontario	Honeoye Lake (0402-0032)	Phosphorus
Orange	Brown Pond Reservoir (1303-0013)	Phosphorus
Orange	Lake Washington (1303-0012)	Phosphorus
Orange	Minor Tribs to Middle Wallkill (1306-0061)	Phosphorus
Orange	Monhagen Brook and tribs (1306-0074)	Phosphorus
Orange	Orange Lake (1301-0008) [16]	Phosphorus
Orange	Quaker Creek and tribs (1306-0025)	Phosphorus
Orange	Wallkill River, Middle, Main Stem (1306-0038)	Phosphorus
Orange	Wallkill River, Upper, and Minor tribs (1306-0017)	Phosphorus
Orleans	Glenwood Lake (0301-0041)	Phosphorus
Orleans	Lake Ontario Shoreline, Western (0301-0070) 9	Phosphorus
Orleans	Lake Ontario Shoreline, Western (0301-0071) 9	Phosphorus
Oswego	Lake Neatahwanta (0701-0018)	Nutrients (phosphorus)
Oswego	Pleasant Lake (0703-0047)	Phosphorus
Putnam	Lost Lake, Putnam Lake (1302-0053)	Phosphorus
Putnam	Minor Tribs to Croton Falls Reservoir (1302-0001)	Phosphorus
Queens	Bergen Basin (1701-0009) 18	Nitrogen
Queens	Jamaica Bay, Eastern, and tribs, Queens (1701-0005) 18	Nitrogen
Queens	Kissena Lake (1702-0258)	Phosphorus
Queens	Meadow Lake (1702-0030)	Phosphorus
Queens	Shellbank Basin (1701-0001) 18	Nitrogen
Queens	Willow Lake (1702-0031)	Phosphorus
Rensselaer	Nassau Lake (1310-0001)	Phosphorus
Rensselaer	Snyders Lake (1301-0043)	Phosphorus
Richmond	Grassmere Lake/Bradys Pond (1701-0357)	Phosphorus
Rockland	Congers Lake, Swartout Lake (1501-0019)	Phosphorus
Rockland	Rockland Lake (1501-0021)	Phosphorus
Saratoga	Ballston Lake (1101-0036)	Phosphorus
Saratoga	Dwaas Kill and tribs (1101-0007)	Phosphorus
Saratoga	Dwaas Kill and tribs (1101-0007)	Silt/Sediment
Saratoga	Lake Lonely (1101-0034)	Phosphorus
Saratoga	Round Lake (1101-0060)	Phosphorus
Saratoga	Tribs to Lake Lonely (1101-0001)	Phosphorus
Schenectady	Collins Lake (1201-0077)	Phosphorus
Schenectady	Duane Lake (1311-0006)	Phosphorus
Schenectady Lake	Mariaville Lake (1201-0113)	Phosphorus
Schuyler	Cayuta Lake (0603-0005)	Phosphorus

Seneca	Reeder Creek and tribs (0705-0074)	Phosphorus
St.Lawrence	Black Lake Outlet, Black Lake (0906-0001)	Phosphorus
St.Lawrence	Fish Creek and minor tribs (0906-0026)	Phosphorus
Steuben	Smith Pond (0502-0012)	Phosphorus
Suffolk	Agawam Lake (1701-0117)	Phosphorus
Suffolk	Big/Little Fresh Ponds (1701-0125)	Phosphorus
Suffolk	Canaan Lake (1701-0018)	Phosphorus
Suffolk	Canaan Lake (1701-0018)	Silt/Sediment
Suffolk	Fresh Pond (1701-0241)	Phosphorus
Suffolk	Great South Bay, East (1701-0039)	Nitrogen
Suffolk	Great South Bay, Middle (1701-0040)	Nitrogen
Suffolk	Great South Bay, West (1701-0173)	Nitrogen
Suffolk	Lake Ronkonkoma (1701-0020)	Phosphorus
Suffolk	Mattituck/Marratooka Pond (1701-0129)	Phosphorus
Suffolk	Mill and Seven Ponds (1701-0113)	Phosphorus
Suffolk	Millers Pond (1702-0013)	Phosphorus
Suffolk	Moriches Bay, East (1701-0305)	Nitrogen
Suffolk	Moriches Bay, West (1701-0038)	Nitrogen
Suffolk	Quantuck Bay (1701-0042)	Nitrogen
Suffolk	Shinnecock Bay and Inlet (1701-0033)	Nitrogen
Suffolk	Tidal Tribs to West Moriches Bay (1701-0312)	Nitrogen
Sullivan	Bodine, Montgomery Lakes (1401-0091)	Phosphorus
Sullivan	Davies Lake (1402-0047)	Phosphorus
Sullivan	Evens Lake (1402-0004)	Phosphorus
Sullivan	Pleasure Lake (1402-0055)	Phosphorus
Sullivan	Swan Lake (1401-0063)	Phosphorus
Tompkins	Cayuga Lake, Southern End (0705-0040)	Phosphorus
Tompkins	Cayuga Lake, Southern End (0705-0040)	Silt/Sediment
Ulster	Ashokan Reservoir (1307-0004)	Silt/Sediment
Ulster	Esopus Creek, Lower, Main Stem (1307-0010) [17]	Turbidity
Ulster	Esopus Creek, Middle, Main Stem (1307-0003) 17	Turbidity
Ulster	Esopus Creek, Upper, and minor tribs (1307-0007)[3]	Silt/Sediment
Ulster	Wallkill River, Lower, Main Stem (1306-0027)	Phosphorus
Warren	Hague Brook and tribs (1006-0006)	Silt/Sediment
Warren	Huddle/Finkle Brooks and tribs (1006-0003)	Silt/Sediment
Warren	Indian Brook and tribs (1006-0002)	Silt/Sediment
Warren	Lake George (1006-0016) and tribs	Silt/Sediment
Warren	Tribs to Lake George, East Shore (1006-0020)	Silt/Sediment
Warren	Tribs to Lake George, Lk.George Village (1006-0008)	Silt/Sediment

Washington	Wood Cr/Champlain Canal and tribs (1005-0036)	Phosphorus
Westchester	Lake Katonah (1302-0136)	Phosphorus
Westchester	Lake Lincolndale (1302-0089)	Phosphorus
Westchester	Lake Meahagh (1301-0053)	Phosphorus
Westchester	Lake Mohegan (1301-0149)	Phosphorus
Westchester	Lake Shenorock (1302-0083)	Phosphorus
Westchester	Mamaroneck River, Lower (1702-0071)	Silt/Sediment
Westchester	Mamaroneck River, Upp, & minor tribs (1702-0123)	Silt/Sediment
Westchester	Saw Mill River (1301-0007)	Phosphorus
Westchester	Saw Mill River, Middle, and tribs (1301-0100)	Phosphorus
Westchester	Sheldrake River (1702-0069)	Phosphorus
Westchester	Sheldrake River (1702-0069)	Silt/Sediment
Westchester	Silver Lake (1702-0040)	Phosphorus
Westchester	Teatown Lake (1302-0150)	Phosphorus
Westchester	Truesdale Lake (1302-0054)	Phosphorus
Westchester	Wallace Pond (1301-0140)	Phosphorus

APPENDIX E – List of NYSDEC Regional Offices

<u>Region</u>	<u>COVERING THE FOLLOWING COUNTIES:</u>	<u>DIVISION OF ENVIRONMENTAL PERMITS (DEP) PERMIT ADMINISTRATORS</u>	<u>DIVISION OF WATER (DOW) WATER (SPDES) PROGRAM</u>
1	NASSAU AND SUFFOLK	50 CIRCLE ROAD STONY BROOK, NY 11790 TEL. (631) 444-0365	50 CIRCLE ROAD STONY BROOK, NY 11790-3409 TEL. (631) 444-0405
2	BRONX, KINGS, NEW YORK, QUEENS AND RICHMOND	1 HUNTERS POINT PLAZA, 47-40 21ST ST. LONG ISLAND CITY, NY 11101-5407 TEL. (718) 482-4997	1 HUNTERS POINT PLAZA, 47-40 21ST ST. LONG ISLAND CITY, NY 11101-5407 TEL. (718) 482-4933
3	DUTCHESS, ORANGE, PUTNAM, ROCKLAND, SULLIVAN, ULSTER AND WESTCHESTER	21 SOUTH PUTT CORNERS ROAD NEW PALTZ, NY 12561-1696 TEL. (845) 256-3059	220 WHITE PLAINS ROAD, SUITE 110 TEL. (914) 428 - 2505
4	ALBANY, COLUMBIA, DELAWARE, GREENE, MONTGOMERY, OTSEGO, RENSSELAER, SCHENECTADY AND SCHOHARIE	1130 NORTH WESTCOTT ROAD SCHENECTADY, NY 12306-2014 TEL. (518) 357-2069	1130 NORTH WESTCOTT ROAD SCHENECTADY, NY 12306-2014 TEL. (518) 357-2045
5	CLINTON, ESSEX, FRANKLIN, FULTON, HAMILTON, SARATOGA, WARREN AND WASHINGTON	1115 STATE ROUTE 86, Po Box 296 RAY BROOK, NY 12977-0296 TEL. (518) 897-1234	232 GOLF COURSE ROAD WARRENSBURG, NY 12885-1172 TEL. (518) 623-1200
6	HERKIMER, JEFFERSON, LEWIS, ONEIDA AND ST. LAWRENCE	STATE OFFICE BUILDING 317 WASHINGTON STREET WATERTOWN, NY 13601-3787 TEL. (315) 785-2245	STATE OFFICE BUILDING 207 GENESEE STREET UTICA, NY 13501-2885 TEL. (315) 793-2554
7	BROOME, CAYUGA, CHENANGO, CORTLAND, MADISON, ONONDAGA, OSWEGO, TIOGA AND TOMPKINS	5786 WIDEWATERS PARKWAY SYRACUSE, NY 13214-1867 TEL. (315) 426-7438	5786 WIDEWATERS PARKWAY SYRACUSE, NY 13214-1867 TEL. (315) 426-7500
8	CHEMUNG, GENESEE, LIVINGSTON, MONROE, ONTARIO, ORLEANS, SCHUYLER, SENECA, STEUBEN, WAYNE AND YATES	6274 EAST AVON-LIMA ROADAVON, NY 14414-9519 TEL. (585) 226-2466	6274 EAST AVON-LIMA RD. AVON, NY 14414-9519 TEL. (585) 226-2466
9	ALLEGANY, CATTARAUGUS, CHAUTAUQUA, ERIE, NIAGARA AND WYOMING	700 DELAWARE AVENUE BUFFALO, NY 14209-2999 TEL. (716) 851-7165	700 DELAWARE AVENUE BUFFALO, NY 14209-2999 TEL. (716) 851-7070

Appendix E

Forms



Department of
Environmental
Conservation

Owner/Operator Certification Form

SPDES General Permit for Stormwater Discharges from Construction Activity, GP-0-25-001 (CGP)

(In accordance with CGP Part I.D.2.b. or Part I.F.2. and 3., the completed form must be attached to the eNOI or the Request to Continue Coverage, and submitted to NYSDEC electronically.)

Project/Site Name: Dodge Road Single-Family Subdivision

eNOI Submission ID: _____

eNOI Submitted by: ☐ Owner/Operator ☒ SWPPP Preparer ☐ Other

Certification Statement - Owner/Operator

I hereby certify that I read, and will comply with, the GP-0-25-001 permit requirements. I understand that authorization to discharge under the permit for the project/site named above is dependent on receipt of a Letter of Authorization (LOA) or a Letter of Continued Coverage (LOCC) from the New York State Department of Environmental Conservation (NYSDEC) in accordance with CGP Part I.D.3.b. or Part I.F.4. I am aware that there are significant penalties for submitting false information, including the possibility of fine and imprisonment for knowing violations.

Joseph

Rubino

Owner/Operator First Name

MI

Owner/Operator Last Name

Signature

Date

2/6/25



Department of
Environmental
Conservation

SWPPP Preparer Certification Form

SPDES General Permit for Stormwater Discharges from Construction Activity, GP-0-25-001 (CGP)

(In accordance with CGP Part I.D.2.b., the completed form must be attached to the eNOI and submitted to NYSDEC electronically.)

Project/Site Name:

Dodge Road Single-Family Subdivision

eNOI Submission ID:

Owner/Operator Name:

Joseph Rubino

Certification Statement – SWPPP Preparer

I hereby certify that the Stormwater Pollution Prevention Plan (SWPPP) has been prepared in accordance with the requirements of GP-0-25-001. I certify under penalty of law that the SWPPP and all attachments were prepared under my direction or supervision in accordance with a system designed to assure that qualified personnel properly gather and evaluate the information submitted. Based on my inquiry of the person or persons who manage the system, or those persons directly responsible for gathering the information, the information submitted is, to the best of my knowledge and belief, true, accurate, and complete. I am aware that there are significant penalties for submitting false information, including the possibility of fine and imprisonment for knowing violations.

Christopher

SWPPP Preparer First Name

MI

Wood

SWPPP Preparer Last Name

Signature

02/05/25

Date

**STORM WATER POLLUTION PREVENTION PLAN
CONTRACTOR'S CERTIFICATION STATEMENT**

**Pleasant Woods Land Clearing and Grading
and all subsequent activities covered under SPDES Permit**

CONTRACTOR'S CERTIFICATION:

"I certify under penalty of law that I understand and agree to comply with the terms and conditions of the SWPPP for the construction site identified in such SWPPP as a condition of authorization to discharge storm water. I also understand that the operator must comply with the terms and conditions of the New York State Pollutant Discharge Elimination System (SPDES) general permit for storm water discharges from construction activities and that it is unlawful for any person to cause or contribute to a violation of water quality standards."

Note: The contractor shall have at least one NYSDEC trained individual onsite at all times when earthwork and other SWPPP associated work is being performed from each contractor(s) and subcontractor(s). Each contractor(s) and subcontractor(s) shall provide copies of these individuals' certifications to the Town of Hamburg.

Name: _____
(Print)

Signature: _____

Title: _____

Company Name: _____

Address: _____

Telephone Number: _____

Date: _____

Scope of Services: _____

Trained Individual(s) Responsible for Implementation: _____

**This form must be signed by a responsible corporate officer or other party meeting the
"Signatory Requirements" of the NYSDEC SPDES General Permit**

Appendix F

NYSDEC Notice of Termination (NOT)

**New York State Department of Environmental Conservation
Division of Water
625 Broadway, 4th Floor
Albany, New York 12233-3505**

(NOTE: Submit completed form to address above)

NOTICE OF TERMINATION for Storm Water Discharges Authorized
under the SPDES General Permit for Construction Activity

Please indicate your permit identification number: NYR _____

I. Owner or Operator Information

1. Owner/Operator Name:

2. Street Address:

3. City/State/Zip:

4. Contact Person:

4a. Telephone:

4b. Contact Person E-Mail:

II. Project Site Information

5. Project/Site Name:

6. Street Address:

7. City/Zip:

8. County:

III. Reason for Termination

9a. ☐ All disturbed areas have achieved final stabilization in accordance with the general permit and SWPPP. ***Date final stabilization completed** (month/year): _____

9b. ☐ Permit coverage has been transferred to new owner/operator. Indicate new owner/operator's permit identification number: NYR _____

(Note: Permit coverage can not be terminated by owner identified in I.1. above until new owner/operator obtains coverage under the general permit)

9c. ☐ Other (Explain on Page 2)

IV. Final Site Information:

10a. Did this construction activity require the development of a SWPPP that includes post-construction stormwater management practices? ☐ yes ☐ no (If no, go to question 10f.)

10b. Have all post-construction stormwater management practices included in the final SWPPP been constructed? ☐ yes ☐ no (If no, explain on Page 2)

10c. Identify the entity responsible for long-term operation and maintenance of practice(s)?

**NOTICE OF TERMINATION for Storm Water Discharges Authorized under the
SPDES General Permit for Construction Activity - continued**

10d. Has the entity responsible for long-term operation and maintenance been given a copy of the operation and maintenance plan required by the general permit? ☐ yes ☐ no

10e. Indicate the method used to ensure long-term operation and maintenance of the post-construction stormwater management practice(s):

- ☐ Post-construction stormwater management practice(s) and any right-of-way(s) needed to maintain practice(s) have been deeded to the municipality.
- ☐ Executed maintenance agreement is in place with the municipality that will maintain the post-construction stormwater management practice(s).
- ☐ For post-construction stormwater management practices that are privately owned, a mechanism is in place that requires operation and maintenance of the practice(s) in accordance with the operation and maintenance plan, such as a deed covenant in the owner or operator's deed of record.
- ☐ For post-construction stormwater management practices that are owned by a public or private institution (e.g. school, university or hospital), government agency or authority, or public utility; policy and procedures are in place that ensures operation and maintenance of the practice(s) in accordance with the operation and maintenance plan.

10f. Provide the total area of impervious surface (i.e. roof, pavement, concrete, gravel, etc.) constructed within the disturbance area? _____
(acres)

11. Is this project subject to the requirements of a regulated, traditional land use control MS4? ☐ yes
☐ no
(If Yes, complete section VI - "MS4 Acceptance" statement)

V. Additional Information/Explanation:
(Use this section to answer questions 9c. and 10b., if applicable)

VI. MS4 Acceptance - MS4 Official (principal executive officer or ranking elected official) or Duly Authorized Representative (Note: Not required when 9b. is checked -transfer of coverage)

I have determined that it is acceptable for the owner or operator of the construction project identified in question 5 to submit the Notice of Termination at this time.

Printed Name:

Title/Position:

Signature:

Date:

NOTICE OF TERMINATION for Storm Water Discharges Authorized under the
SPDES General Permit for Construction Activity - continued

VII. Qualified Inspector Certification - Final Stabilization:

I hereby certify that all disturbed areas have achieved final stabilization as defined in the current version of the general permit, and that all temporary, structural erosion and sediment control measures have been removed. Furthermore, I understand that certifying false, incorrect or inaccurate information is a violation of the referenced permit and the laws of the State of New York and could subject me to criminal, civil and/or administrative proceedings.

Printed Name:

Title/Position:

Signature:

Date:

VIII. Qualified Inspector Certification - Post-construction Stormwater Management Practice(s):

I hereby certify that all post-construction stormwater management practices have been constructed in conformance with the SWPPP. Furthermore, I understand that certifying false, incorrect or inaccurate information is a violation of the referenced permit and the laws of the State of New York and could subject me to criminal, civil and/or administrative proceedings.

Printed Name:

Title/Position:

Signature:

Date:

IX. Owner or Operator Certification

I hereby certify that this document was prepared by me or under my direction or supervision. My determination, based upon my inquiry of the person(s) who managed the construction activity, or those persons directly responsible for gathering the information, is that the information provided in this document is true, accurate and complete. Furthermore, I understand that certifying false, incorrect or inaccurate information is a violation of the referenced permit and the laws of the State of New York and could subject me to criminal, civil and/or administrative proceedings.

Printed Name:

Title/Position:

Signature:

Date:

(NYS DEC Notice of Termination - January 2015)

Appendix G

Construction Documents

Holland Heights

Single Family Subdivision

1789 Dodge Road
Amherst, New York

AGENCIES

ENGINEERING DEPARTMENT

NAME/TITLE: JEFFERY BURROUGHS, P.E. — TOWN ENGINEER
COMPANY/DEPT: TOWN OF AMHERST ENGINEERING DEPARTMENT
ADDRESS: 1100 NORTH FOREST ROAD
WILLIAMSVILLE, NEW YORK 14221

TELEPHONE 716-631-7154

PLANNING & ZONING DEPARTMENT

NAME/TITLE: DANIEL HOWARD — PLANNING DIRECTOR
COMPANY/DEPT: TOWN OF AMHERST PLANNING DEPARTMENT
ADDRESS: 5583 MAIN STREET
WILLIAMSVILLE, NEW YORK 14221

TELEPHONE 716-631-7051

BUILDING DEPT.

NAME/TITLE: BERKE, MARK S. — COMMISSIONER OF BUILDING
COMPANY/DEPT.: TOWN OF AMHERST BUILDING DEPT.
ADDRESS: 5583 MAIN ST.
AMHERST, NEW YORK 14221

TELEPHONE 716-631-7080

ECDOH

NAME/TITLE:
COMPANY/DEPT.: ERIE COUNTY DEPARTMENT OF HEALTH
ADDRESS: 503 KENSINGTON AVE
BUFFALO, NEW YORK 14214

TELEPHONE 716-961-6854

NYSDEC

NAME/TITLE:
COMPANY/DEPT: NEW YORK STATE DEPT. OF ENVIRONMENTAL
CONSERVATION
ADDRESS: 700 DELAWARE AVE.
BUFFALO, NEW YORK 14209

TELEPHONE 716-851-7070

UTILITIES

NATURAL GAS

COMPANY/DEPT.: NATIONAL FUEL GAS CORP.
ADDRESS: 6363 MAIN STREET
WILLIAMSVILLE, NEW YORK 14221

TELEPHONE 716-857-7000

TELEPHONE COMPANY

COMPANY/DEPT: VERIZON
ADDRESS: 65 FRANKLIN STREET
BUFFALO, NEW YORK 14203

TELEPHONE 716-840-8748

CABLE COMPANY

COMPANY/DEPT: TIME WARNER
ADDRESS: 789 CHURCH ROAD
WEST SENECA, NEW YORK

TELEPHONE 716-558-8615

ELECTRIC COMPANY

COMPANY/DEPT: NATIONAL GRID
ADDRESS: 144 KENSINGTON AVENUE
BUFFALO, NEW YORK 14214

TELEPHONE 716-236-2738

WATER

COMPANY/DEPT.: ERIE COUNTY WATER AUTHORITY
ADDRESS: 3030 UNION ROAD
CHEEKTOWAGA, NEW YORK 14227

TELEPHONE 716-684-1510

DIG SAFELY NEW YORK

TELEPHONE 1-800-962-7962

DESIGN CONSULTANTS

PROJECT SURVEYOR

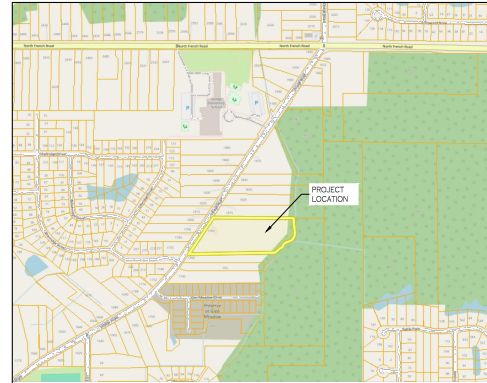
COMPANY/DEPT: NUSSBAUMER & CLARKE, INC.
ADDRESS: 3556 LAKESHORE ROAD, SUITE 500
BUFFALO, NEW YORK 14219

TELEPHONE 716-827-8000

OWNER/DEVELOPER

NAME: JOE RUBINO
ADDRESS: 5500 MAIN STREET, SUITE 343
WILLIAMSVILLE, NY 14221

CONTACT: JOE RUBINO
TELEPHONE 716-510-4338



LOCATION MAP
NOT TO SCALE



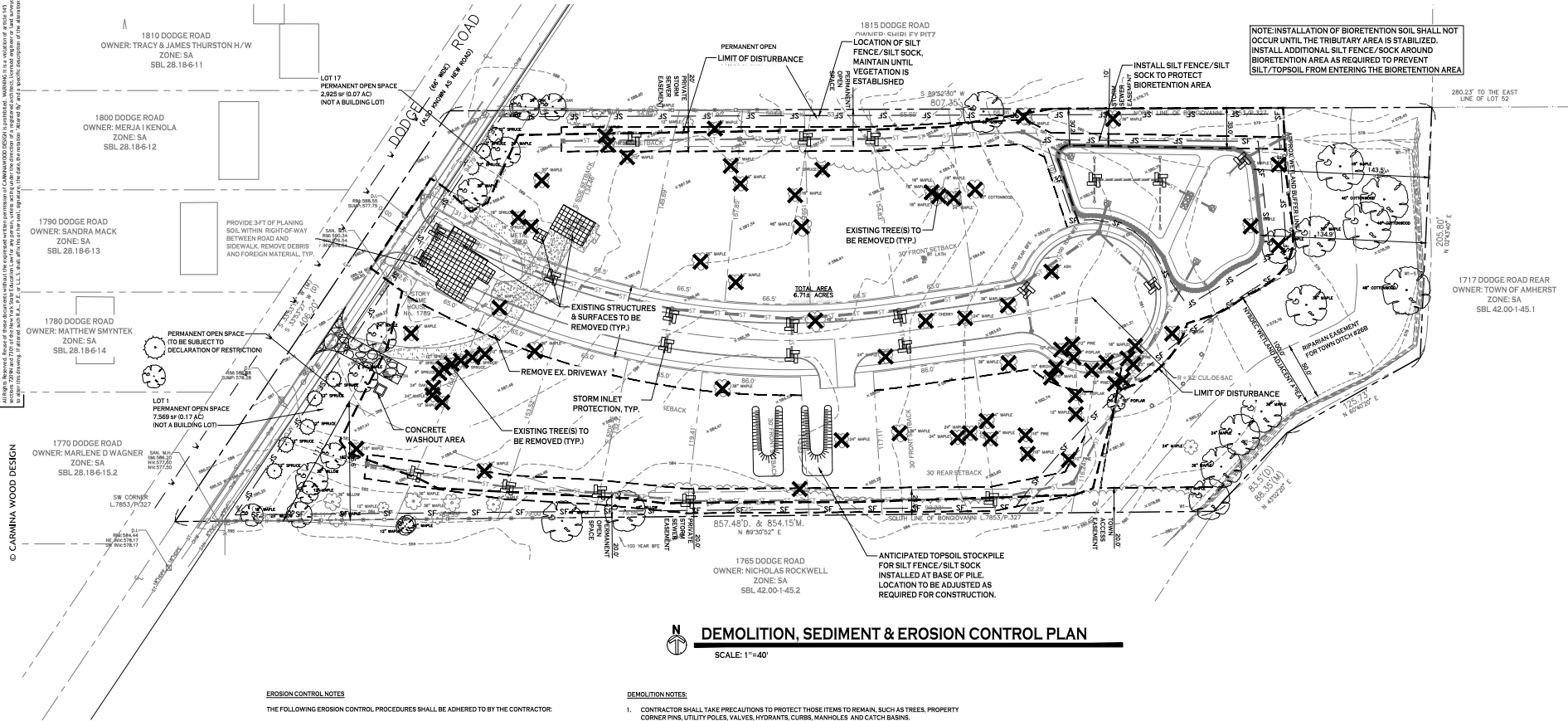
CARMIN/WOOD
DESIGN

FEBRUARY 2025
REV. JULY 2025

DRAWING NO.	DRAWING TITLE
—	COVER SHEET
C-001	LAND SURVEY (PREPARED BY NUSSBAUMER & CLARKE)
C-002	DEMOLITION & EROSION CONTROL PLAN
P-100	PRELIMINARY PLAT/LAYOUT PLAN
C-101	SITE DETAILS
C-200	GRADING PLAN
C-201	ROAD PROFILE
C-300	STORM WATER MANAGEMENT PLAN
C-301	BASIN DETAILS
C-302	STORM DRAINAGE DETAILS
C-303	STORM DRAINAGE DETAILS
C-400	UTILITY PLAN
C-401	UTILITY PROFILES
C-402	SANITARY SEWER DETAILS
C-403	SANITARY SEWER DETAILS
C-404	SANITARY SEWER NOTES
C-405	WATER DETAILS
C-406	WATER DETAILS
C-407	LIGHTING DETAILS
C-408	LIGHTING DETAILS
C-409	LIGHTING DETAILS
L-100	LANDSCAPE PLAN
L-101	LANDSCAPE DETAILS
AP-100	ADDRESS PLAN

REV.#	DESCRIPTION	DATE
△ Rev. Per Town Comments		9/19/2024
△ Rev. Per Town Comments		10/24/2024
△ Rev. Per Town Comments		11/11/2024
△ Rev. Per Town Comments		3/20/2025
△ Rev. Per Town Comments		4/16/2025
△ Rev. Permanent Open Space		5/13/2025
△ Rev. Per Town Comments		5/23/2025
△ Rev. Per Town Comments		6/10/2025
△ Rev. Per Town Comments		7/1/2025
△ Rev. Per Town Comments		7/25/2025

Holland Heights
Single Family Subdivision
1789 Dodge Road
Amherst, New York



EROSION CONTROL NOTES

THE FOLLOWING EROSION CONTROL PROCEDURES SHALL BE ADHERED TO BY THE CONTRACTOR:

1. INSTALL TEMPORARY SILT SOCK BARRIERS AS DIRECTED BY THE OWNER AND AT ALL EXISTING STORMWATER CATCH BASINS WITHIN THE WORK AREA TO PREVENT SEDIMENT MIGRATION. ALL SILT SOCK BARRIERS SHALL BE INSTALLED IN ACCORDANCE WITH THE DETAILS SHOWN ON THE PLANS.
2. TOPSOIL SHALL BE STRIPPED AND STOCKPILED ON SITE FOR REUSE AS DIRECTED BY THE OWNER. ALL LOCAL ORDINANCES REGARDING THE SALE OF TOPSOIL MUST BE FOLLOWED. TOPSOIL MAY NOT BE REMOVED WITHOUT A PERMIT.
3. ALL SILT SOCK BARRIERS SHALL BE REPLACED WHEREVER THEY BECOME CLOGGED OR INOPERABLE.
4. THE CONTRACTOR SHALL BE RESPONSIBLE FOR MAINTENANCE AND REMOVAL OF TEMPORARY SEDIMENTATION CONTROLS.
5. THE CONTRACTOR MUST CONTROL DUST DURING CONSTRUCTION, DURING EARTHWORK OPERATIONS. WATER SPREADING EQUIPMENT SHALL BE PROVIDED BY THE CONTRACTOR, AND SPREAD WATER AS NECESSARY AND AS DIRECTED BY THE OWNER IN ORDER TO CONTROL DUST.
6. DIRT OR DEBRIS LEFT ON LOCAL PUBLIC ROADS AS A RESULT OF THIS CONSTRUCTION PROJECT SHALL BE REMOVED AND ROAD SURFACES CLEANED BY THE CONTRACTOR ON A DAILY BASIS.
7. ALL DISTURBED AREAS (EXCEPT AREAS TO BE PAVED OR BUILT UPON) SHALL BE TOPSOILED TO A MINIMUM 4" DEPTH AND SEEDED IMMEDIATELY AFTER FINE GRADING TAKES PLACE AND AS SOON AS PHYSICALLY POSSIBLE.
8. THE CONTRACTOR IS RESPONSIBLE FOR THE MAINTENANCE OF DOWNSTREAM STORM SEWERS, DITCHES, AND CULVERTS. SILT BUILDUP FOUND TO BE A RESULT OF THIS SITE CONSTRUCTION WORK SHALL BE REMOVED FROM DOWNSTREAM CULVERTS BY THE CONTRACTOR AT NO ADDITIONAL EXPENSE TO THE OWNER OR THE TOWN/CITY.
9. ALL SOIL EROSION AND SEDIMENT CONTROL DEVICES AND MATERIALS SHALL BE IN PLACE PRIOR TO BEGINNING EARTHWORK OPERATIONS AND SHALL BE MAINTAINED UNTIL THE NEW SLOPES ARE STABILIZED WITH SEEDING AND/OR SLOPE PROTECTION, AS DIRECTED BY THE ENGINEER.
10. INSTALL TEMPORARY SILT SOCK AROUND THE BASE OF STOCKPILES.

DEMOLITION NOTES:

1. CONTRACTOR SHALL TAKE PRECAUTIONS TO PROTECT THOSE ITEMS TO REMAIN, SUCH AS TREES, PROPERTY CORNER PINS, UTILITY POLES, VALVES, HYDRANTS, CURBS, MANHOLES AND CATCH BASINS.
2. TEMPORARY SILT SOCK AND STRAW BALES TO BE INSTALLED AS DIRECTED BY THE OWNER'S FIELD REPRESENTATIVE. MAINTAIN UNTIL VEGETATION IS ESTABLISHED AND PAVEMENT IS INSTALLED.
3. CONTRACTOR SHALL INSTALL STABILIZED CONSTRUCTION ENTRANCES WHERE ACCESSING THE SITE FROM PAVED ROADWAYS. STORM DRAINAGE INLETS THAT INTERFERE WITH CONSTRUCTION ENTRANCE TO BE PROTECTED WITH SILT SACK AND OTHER PROPER TEMPORARY INLET PROTECTION MEASURES.
4. CONTRACTOR SHALL INSTALL TEMPORARY TRAFFIC CONTROL DEVICES IN ACCORDANCE WITH NYS M.U.T.C.D. STANDARDS PRIOR TO STARTING WORK.
5. COVERED DUMPSTERS SHALL BE PROVIDED ON SITE AS REQUIRED FOR CONSTRUCTION WASTE.
6. CONTRACTOR TO PROTECT ALL TREES/BRUSH NOT DISTURBED BY CONSTRUCTION ACTIVITY.
7. REMOVE EXISTING HOUSE TO INCLUDE ALL FOUNDATIONS, PORCHES, STEPS, ETC. ALL UTILITY CONNECTIONS TO BE ABANDONED AND/OR REMOVED PER COUNTY, TOWN, AND UTILITY COMPANY REQUIREMENTS.
8. EXISTING CURB AT DRIVEWAY ENTRANCE TO BE REMOVED SHALL BE SAW CUT FULL DEPTH AND NEATLY REMOVED FROM THE BACKSIDE. EXISTING PAVEMENT SHALL NOT BE DISTURBED AND THE PAVEMENT EDGE SHALL BE USED AS FOR PLACING NEW CURB.

CONSTRUCTION SEQUENCE OF MAJOR ACTIVITIES:

1. CONSTRUCT TEMPORARY CONSTRUCTION EXIT, INSTALL PERIMETER SILT SOCK AND DRAINAGE INLET PROTECTION.
2. CLEAR AND GRUB SITE.
3. COMMENCE SITE GRADING.
4. INSTALL PROPOSED UTILITIES, PROVIDE EROSION AND SEDIMENT CONTROL DURING UTILITY CONSTRUCTION.
5. CONSTRUCTION OF HOME, DRIVEWAY, GRADING OF THE REMAINING SITE, PROTECT DRAINAGE SWALES DURING HOME CONSTRUCTION.
6. REPLACE TOPSOIL WHERE NEEDED AND SEED ALL DISTURBED AREA.
7. AFTER SITE STABILIZATION REMOVE TEMPORARY EROSION AND SEDIMENT CONTROLS.

NOTE: SWALE PROTECTION AND EROSION AND SEDIMENT CONTROLS FOR THIS PROJECT ARE ALSO REQUIRED DURING HOME CONSTRUCTION.

DEMOLITION & EROSION CONTROL LEGEND

PROPOSED SILT FENCE	SF
EXISTING TREE TO BE REMOVED	
PROPOSED STORM INLET PROTECTION	
STABILIZED CONSTRUCTION ENTRANCE	
APPROXIMATE LIMITS OF EXISTING BUILDING FOUNDATION, WALL, SLAB SUPERSTRUCTURE, ETC. TO BE REMOVED	

NOTE: BOUNDARY AND TOPOGRAPHIC INFORMATION PROVIDED BY OTHERS. CARMINA WOOD DESIGN ASSUMES NO RESPONSIBILITY FOR ITS ACCURACY.



NOTE: INSTALLATION OF BIORETENTION SOIL SHALL NOT OCCUR UNTIL THE TRIBUTARY AREA IS STABILIZED. INSTALL ADDITIONAL SILT FENCE/SOCK AROUND BIORETENTION AREA AS REQUIRED TO PREVENT SILT/TOPSOIL FROM ENTERING THE BIORETENTION AREA



DRAWING NAME:
Demolition and
Sediment & Erosion
Control Plan

Date: 01/29/25
Drawn By: C. Wood
Scale: As Noted

DRAWING NO.

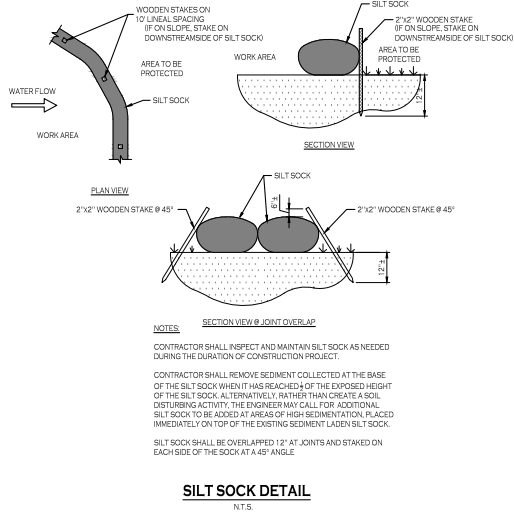
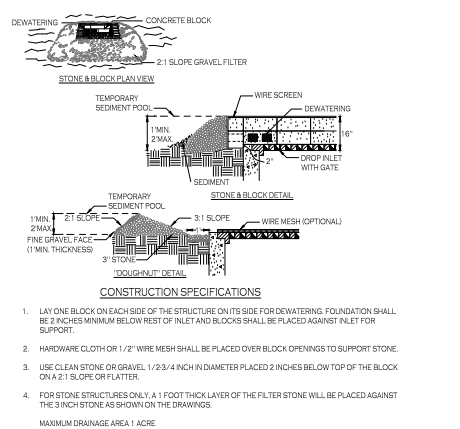
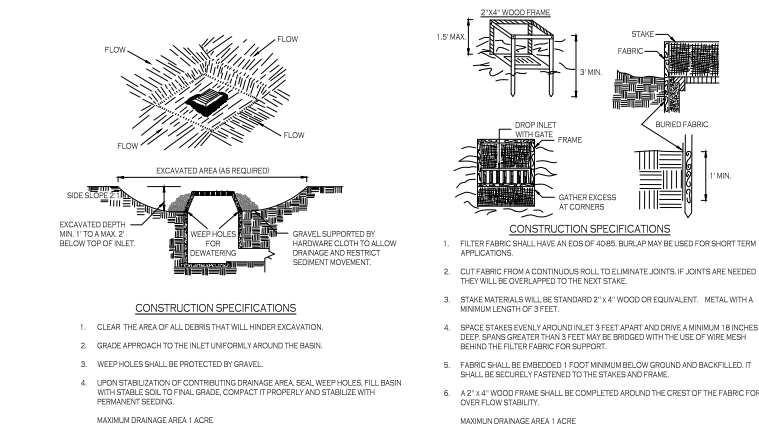
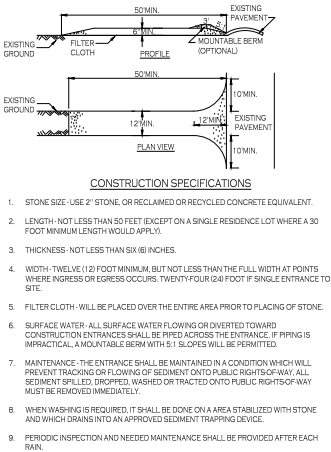
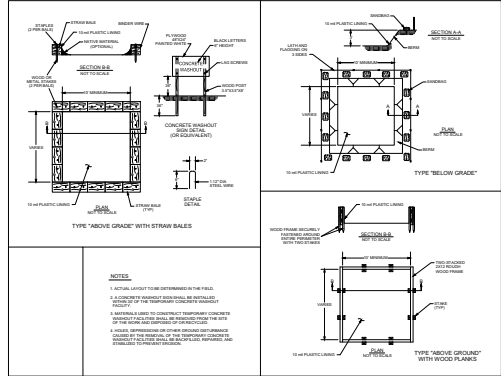
C-001

Project No: 20.247

Single Family Subdivision
1789 Dodge Road
Amherst, New York

CARMINA WOOD
DESIGN
Buffalo | Utica | Greensboro

REVISIONS:	Date
Rev. 1: DESIGN ERROR	4/10/2025
Rev. 2: PER TOWN COMMENTS	5/10/2025
Rev. 3: PERMANENT OPEN SPACE	5/10/2025
Rev. 4: PER TOWN COMMENTS	6/10/2025
Rev. 5: PER TOWN COMMENTS	7/10/2025
Rev. 6: PER TOWN COMMENTS	7/20/2025



TOWN OF AMHERST APPROVAL BOX:

APPROVAL BOX FOR TOWN OF AMHERST

REVISIONS:	Date
Rev. 1/20/2025	4/10/2025
Rev. 1/20/2025	5/10/2025
Rev. 1/20/2025	5/10/2025
Rev. 1/20/2025	5/10/2025
Rev. 1/20/2025	5/10/2025
Rev. 1/20/2025	5/10/2025



DRAWING NAME:

Demolition & Erosion Control Details

Date: 9/8/2025
Drawn By: A. Wood
Scale: As Noted

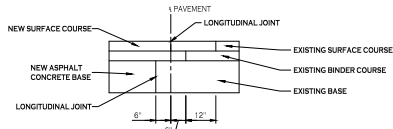
DRAWING NO.

C-002

Project No: 20.247

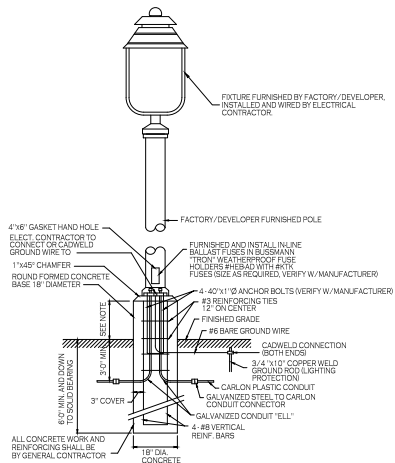
Single Family Subdivision
1789 Dodge Road
Amherst, New York

CARMINA WOOD
DESIGN
Buffalo | Utica | Greensboro



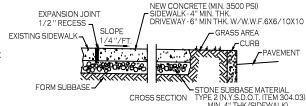
NOTE:
THE WIDTH OF SPREAD SHOULD BE PLANNED TO PROVIDE FOR THE OFFSETTING OF LONGITUDINAL JOINTS IN THE SEVERAL COURSES

PAVEMENT OVERLAPPING DETAIL
NOT TO SCALE



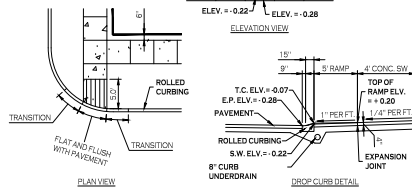
NOTES:
1. FOR LOCATIONS OF FOUNDATIONS SEE SITE PLAN.
2. FOR LIGHT FIXTURE, POLE & BASE ORDERING INFORMATION SEE LIGHTING PLAN.
3. LIGHT POLE BASE EXPOSED ABOVE GRADE SHALL BE IN CURBED ISLANDS 6" ABOVE TOP OF CURB ELEVATION IN PAVEMENT; 7" ABOVE GRADE IN NON-CURBED GRASS AREAS; 6" ABOVE GRADE

LIGHT POLE FOUNDATION

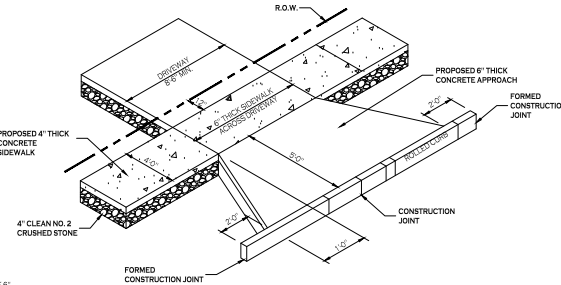


NOTES:
1. CONTROL JOINTS TO BE AT 5'-0" O.C. BOTHWAYS WHERE APPLICABLE. SEE SPECIFICATIONS FOR FURTHER JOINT REQUIREMENTS NYSDOT 702.0700.
2. CONCRETE SIDEWALK AND DRIVEWAY MATERIAL SHALL CONFORM TO NYSDOT STANDARD SPECIFICATION 601 AND CONSTRUCTION METHODS SHALL CONFORM TO NYSDOT STANDARD SPECIFICATION 608.
3. SUBBASE GRADE SHALL FOLLOW THE PROPOSED GRADE OF THE SIDEWALK AND SLOPE AWAY FROM BUILDING WHERE APPLICABLE. PROVIDE CONTINUOUS STONE PATH TO CURB UNDERDRAIN WHERE PROVIDED.
4. FULL DEPTH EXPANSION JOINTS SHALL BE INSTALLED EVERY 20' O.C. BOTHWAYS WHERE APPLICABLE. SEE SPECIFICATIONS FOR FURTHER JOINT REQUIREMENTS NYSDOT 702.0700.
5. SEE CURB DETAIL FOR DOWEL REQUIREMENTS WHERE ABUTTING CURBS.
6. INSTALL 6" LONG #3 DOWELS @ 12" O.C. WHERE SIDEWALK ABUTS A BUILDING WALL AT AN ENTRANCE. THICKEN SIDEWALK TO 6" AT BUILDING WALL AND INSTALL DOWEL CENTERED IN THE 6" DOPIA. DOWELS AND THICKENING OF SIDEWALK SHALL EXTEND 18" EITHER SIDE OF ENTRANCE.
7. INSTALL 1/2" PREMOULDED EXPANSION JOINT WITH BACKER ROD & SEALANT WHERE SIDEWALK ABUTS BUILDING OR OTHER STRUCTURE

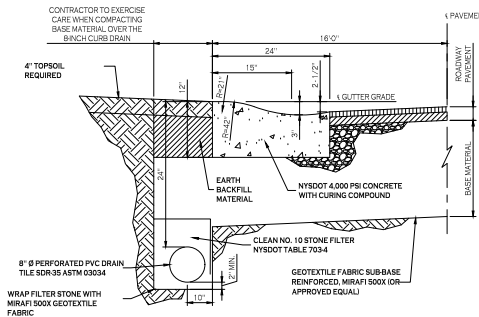
CONCRETE SIDEWALK
NOT TO SCALE



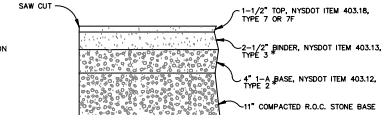
SIDEWALK RAMP DETAILS
NOT TO SCALE



TYPICAL DRIVEWAY APRON & SIDEWALK
NOT TO SCALE



ROLLED CURB DETAIL
NOT TO SCALE



TOWN OF AMHERST
TYPICAL PAVEMENT SECTION

* NOTE: THE BINDER AND BASE COURSES MAY CONSIST OF RECYCLED ASPHALT MATERIAL

NOTE: BOUNDARY AND TOPOGRAPHIC INFORMATION PROVIDED BY OTHERS. CARMINA WOOD DESIGN ASSUMES NO RESPONSIBILITY FOR ITS ACCURACY.



TOWN OF AMHERST APPROVAL BOX:

Approval box for the Town of Amherst, containing a large empty rectangular area for signatures and dates.

REVISIONS:	Date	By
1. Drawn	4/16/2025	Carmina Wood
2. Review	5/10/2025	Carmina Wood
3. Review	5/10/2025	Carmina Wood
4. Review	5/10/2025	Carmina Wood
5. Review	5/10/2025	Carmina Wood
6. Review	5/10/2025	Carmina Wood
7. Review	5/10/2025	Carmina Wood



DRAWING NAME:
Site Details

Date: 01/29/25
Drawn By: C. Wood
Scale: As Noted

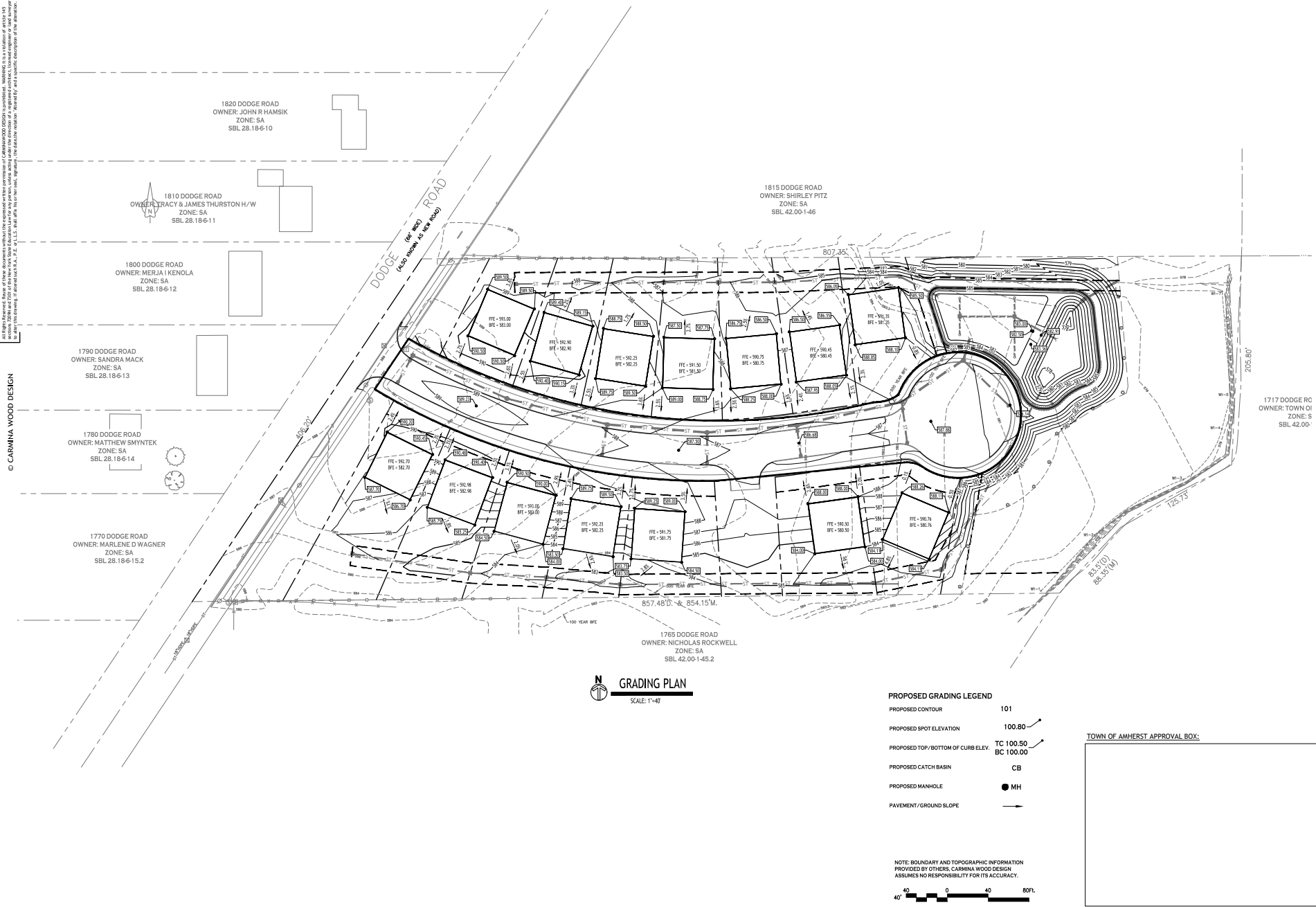
DRAWING NO.

C-100

Project No: 20.247

ALL INFORMATION HEREON IS FOR THE EXCLUSIVE USE OF THE CLIENT AND IS NOT TO BE REPRODUCED OR TRANSMITTED IN ANY FORM OR BY ANY MEANS, ELECTRONIC OR MECHANICAL, INCLUDING PHOTOCOPYING, RECORDING, OR BY ANY INFORMATION STORAGE AND RETRIEVAL SYSTEM, WITHOUT THE WRITTEN PERMISSION OF CARMINA WOOD DESIGN. ANY REPRODUCTION OR TRANSMISSION OF THIS INFORMATION WITHOUT THE WRITTEN PERMISSION OF CARMINA WOOD DESIGN IS A VIOLATION OF STATE AND FEDERAL LAWS AND MAY BE SUBJECT TO CIVIL AND CRIMINAL PENALTIES. THE CLIENT ASSUMES ALL LIABILITY FOR THE ACCURACY OF THE INFORMATION PROVIDED HEREON. THE DESIGNER ASSUMES NO LIABILITY FOR THE ACCURACY OF THE INFORMATION PROVIDED HEREON.

© CARMINA WOOD DESIGN



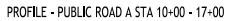
REV	DESCRIPTION	DATE
1	ISSUED FOR PERMIT	4/16/2025
2	REVISED PER TOWN COMMENTS	5/13/2025
3	REVISED PER TOWN COMMENTS	5/13/2025
4	REVISED PER TOWN COMMENTS	5/13/2025
5	REVISED PER TOWN COMMENTS	6/10/2025
6	REVISED PER TOWN COMMENTS	7/01/2025
7	REVISED PER TOWN COMMENTS	7/22/2025



DRAWING NAME:
Grading Plan

Date: 01/29/25
Drawn By: C. Wood
Scale: As Noted

DRAWING NO.
C-200
Project No: 20.247



NOTE: BOUNDARY AND TOPOGRAPHY INFORMATION PROVIDED BY OTHERS, CAMPAIGN WOOD COUNTY, D.F.C., ASSUMES NO RESPONSIBILITY FOR ITS ACCURACY.

HORIZ. 30' 0' 30' 60'

VERT. 5' 0' 5' 10'

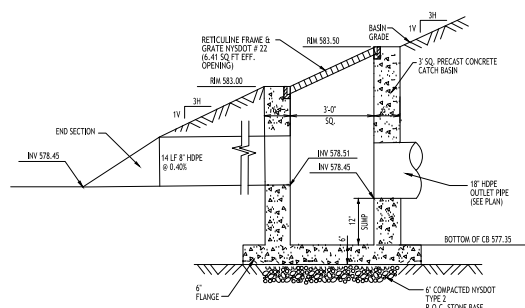
ALL RIGHTS RESERVED. Reuse of these documents without the expressed written permission of CARLAWOOD DESIGN is prohibited. *WARNING: It is a violation of article 14-5 sections 7029N and 72101 of the New York State Education Law for anyone acting under the direction of a registered architect, licensed engineer or land surveyor to alter this document by adding, deleting, changing or otherwise modifying its contents. If you are not the intended user of this document, please do not print it. To alter this document, you must obtain the express written consent of Carlawood Design, Inc., P.E. or C.L.S., dated, initialed and signed by the person(s) who prepared the original drawing. The date, initials, signature, the date/the location "Record By," and a specific description of the alteration shall be made permanent on the drawing.



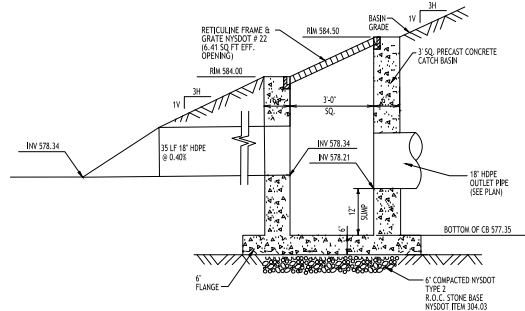
100

Project No: 20.247

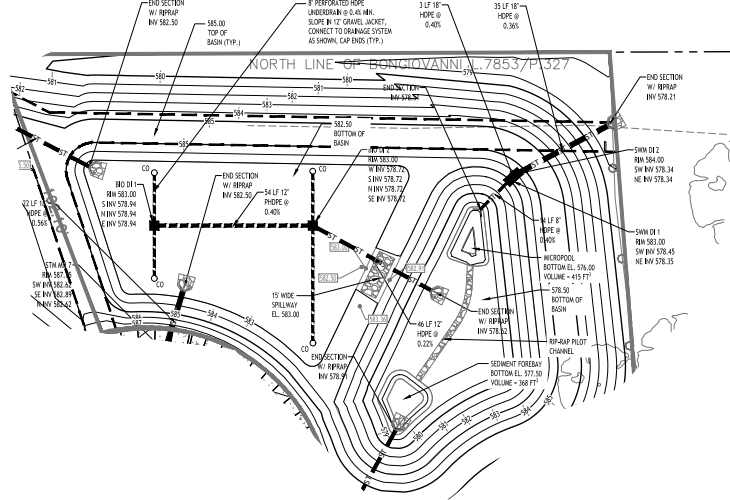
Single Family Subdivision
1789 Dodge Road
Amherst, New York



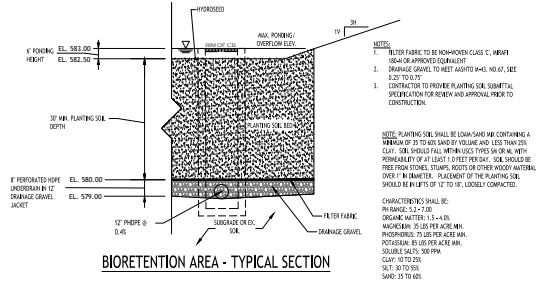
RETENTION BASIN OUTLET STRUCTURE - SWM DI 1
N.T.S.



RETENTION BASIN OUTLET STRUCTURE - SWM DI 2
N.T.S.



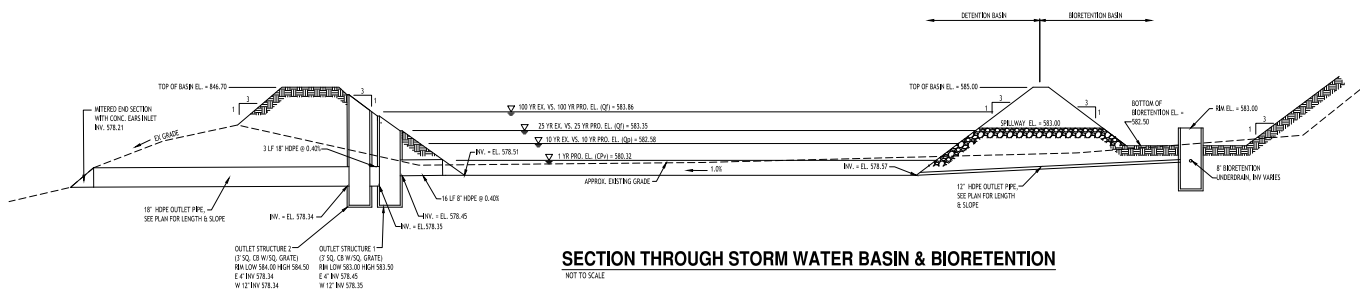
N
Detention Basin Plan
SCALE: 1"=20'



BIORETENTION AREA - TYPICAL SECTION

BIO-RETENTION AREA SEEDING SPEC (Northeast Wetland Grass Seed Mix)

Seed Mixture	Variety	Percent by No. of Seeds
Crooping Bentgrass	<i>Agrostis stolonifera</i>	63.0
Rough Bluegrass	<i>Poa trivialis</i>	17.0
Meadow Fescue	<i>Mezopocum arundinaceus</i>	11.0
Annual Ryegrass	<i>Lolium multiflorum</i>	4.5
Deergrass	<i>Panicum clandestinum</i>	4.5



SECTION THROUGH STORM WATER BASIN & BIORETENTION
NOT TO SCALE

NOTE: BOUNDARY AND TOPOGRAPHIC INFORMATION
PROVIDED BY OTHERS. CARMINA WOOD MORRIS, D.P.C.,
ASSUMES NO RESPONSIBILITY FOR ITS ACCURACY.



TOWN OF AMHERST APPROVAL BOX



DRAWING NAME:
Detention Basin
Plan

Date: 01/29/25
Drawn By: C. Wood
Scale: As Noted

C-301

Project No: 20.247

Single Family Subdivision
1789 Dodge Road
Amherst, New York

CARMIN/WOOD
DESIGN
Buffalo | Utica | Greensboro

Buffalo | Utica | Greensboro

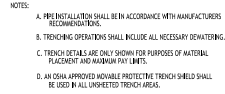


PIPE BEDDING MATERIAL (NYSCOT 1985 EDITION)

- NO SLAG SHALL BE ALLOWED FOR MATERIAL

- NO SLAG SHALL BE ALLOWED FOR INTERNAL

NOT TO SCALE



PIPE BEDDING MATERIAL (NYSDOT 1985 EDITION)

- NO SLAG SHALL BE ALLOWED FOR MATERIAL

- NOT TO SCALE

NOT TO SCALE



NOT TO SCALE



NOT TO SCALE

REVISIONS:		Date
No.	Description	
5	Rev. Per Town Comments	4/16/2015
6	Rev. Permanent Open Space	5/13/2015
7	Rev. Per Town Comments	5/21/2015
8	Rev. Per Town Comments	6/10/2015
9	Rev. Per Town Comments	7/01/2015
10	Rev. Per Town Comments	7/26/2015

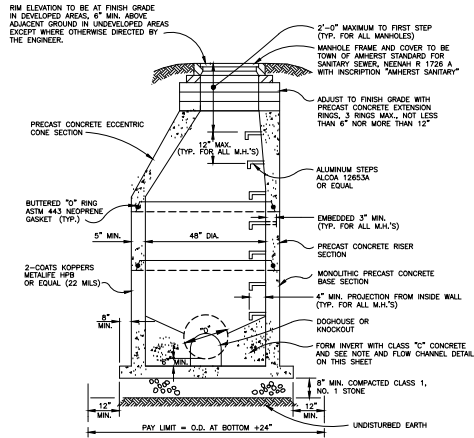


Date: 01/29/25
Drawn By: C. Wood
Scale: As Noted

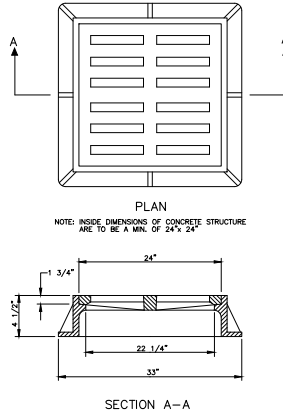
DRAWING NO.

C-302

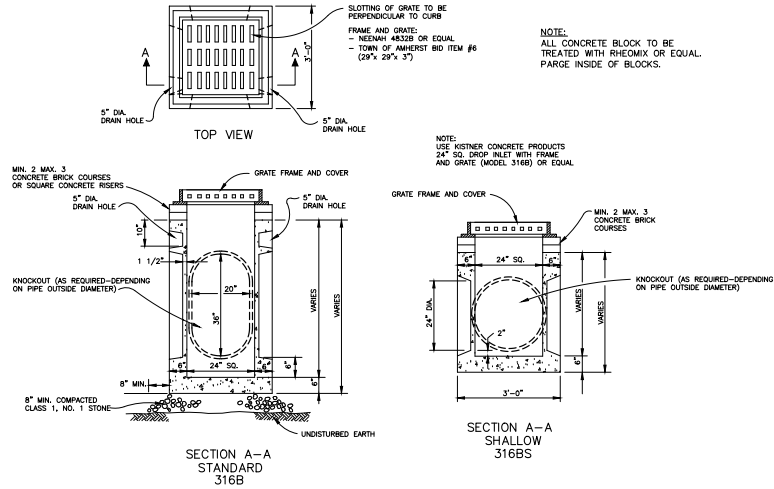
Project No: 20.247



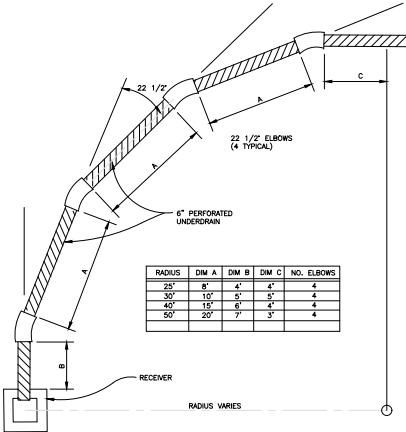
STANDARD STORM MANHOLE
NOT TO SCALE



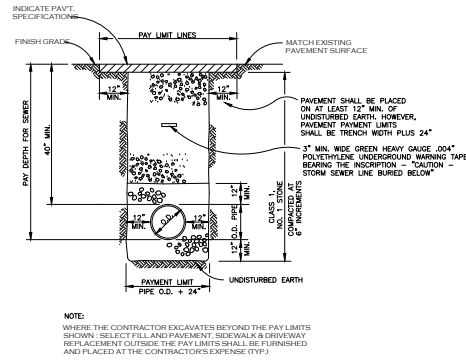
CAST IRON FRAME AND GRATE
B (NEENAH R3433 OR EQUAL)
NOT TO SCALE



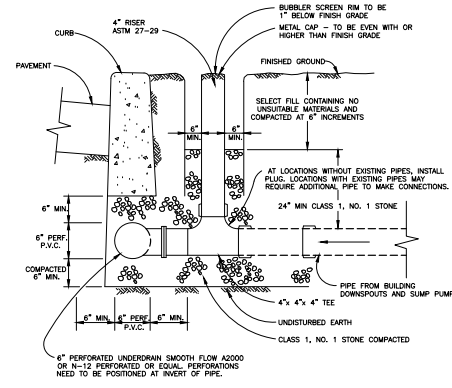
STANDARD PRECAST CONCRETE
DROP INLET
NOT TO SCALE



TYPICAL UNDERDRAIN
INSTALLED AROUND CURVE
NOT TO SCALE



TYPICAL TRENCH DETAIL
TOWN ROAD CROSSING
NOT TO SCALE

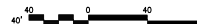



CURB BUBBLER DETAIL
NOT TO SCALE

REVISIONS:	Date
Rev. 1: Drawn	4/10/2025
Rev. 2: Per Town Comments	5/10/2025
Rev. 3: Permanent Open Space	5/10/2025
Rev. 4: Per Town Comments	6/10/2025
Rev. 5: Per Town Comments	7/10/2025
Rev. 6: Per Town Comments	7/20/2025

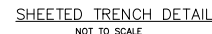
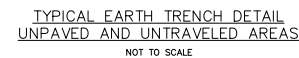
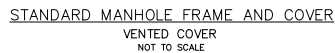
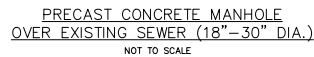


Project No: 20.247





--	--



NOTE:
DETAIL FOR PVC PIPE
SEE SPECIFICATION FOR
OTHER MATERIALS USED

FLOW CHANNEL DETAIL
SANITARY SEWERS
NOT TO SCALE

* WHEN DEPTH FROM TOP OF HOUSE CONNECTION PIPE TO SURFACE IS LESS THAN 6.0 FEET, A CONCRETE ENCASUREMENT WILL BE REQUIRED TO THE LIMITS SHOWN (SEE WATER CROSSING DETAIL SAN. SEWERS DWG. #4 - PG. #2 OF 4)

DRAWING NAME:
Sanitary Sewer
Details

Date: 01/29/25
Drawn By: C. Wood
Scale: As Noted

C-402

Project No: 20.247

REVISIONS:		
No.	Description	Date
5	Rev. Per Town Comments	4/16/2025
6	Rev. Permanent Open Space	5/13/2025
7	Rev. Per Town Comments	5/23/2025
8	Rev. Per Town Comments	6/10/2025
9	Rev. Per Town Comments	7/01/2025
10	Rev. Per Town Comments	7/25/2025

STD.DETAIL
26

STD.DETAIL
27



Rev.	1	2/94	CHANGED DIM LINE FOR MAX. DEPTH
Rev.	2	12/01	ADDED NOTE 7
Rev.	3	5/02	CHANGED C.I. CAP TO BRASS
Rev.	4	6/05	1" MIN. FROW EDGE OF WALK NOTE
Rev.	6	1/12	CHANGED C.I. TO BRASS NOTES 1 &
Rev.	8	3/24	REVISED NOTES & REMOVED CAST I
File:	D=08		Date: 3/1/09

<u>DRAWING NAME:</u>	
Sanitary Sewer Details	
<u>DRAWING NO.</u>	<u>DATE:</u>
C-403	01/29/20
<u>PROJECT NO.:</u>	<u>DESIGNED BY:</u>
20.247	C. Wood
	As Noted



Date: 01/29/2012
Drawn By: C. Wood

SANITARY SEWER TESTING METHOD NOTES

(A) LEAKAGE TESTS

1. THE TEST PERIOD WHEREIN THE MEASUREMENTS ARE TAKEN SHALL NOT BE LESS THAN 24 HOURS, REGARDLESS OF THE TEST METHOD USED.
2. THE TOTAL LEAKAGE OF ANY SECTION TESTED BY ANY TEST METHOD SHALL NOT EXCEED THE RATE OF 200 GALLONS PER MILE OF PIPE PER 24 HOURS PER INCH OF NOMINAL PIPE DIAMETER.
3. MANHOLES SHALL BE CONSIDERED AS SECTIONS OF 48" DIAMETER PIPE AND THE EQUIVALENT LEAKAGE ALLOWANCE SHALL BE COMPUTED PER NOTE 02 USING THE SUBMERGED HEIGHT OF MANHOLE AS THE LENGTH.
4. WHEN MANHOLES ARE TESTED SEPARATELY, ALL PIPE OPENINGS SHALL BE PLUGGED AND THE TEST PROCEDURES AND CRITERIA SHALL BE APPLIED IN THE SAME MANNER AS FOR TESTS INVOLVING ONLY THE PIPE OR A COMBINATION OF PIPE AND MANHOLES.

(B) INFILTRATION TEST CRITERIA FOR USE

1. THIS TEST METHOD MAY ONLY BE USED WHEN GROUND WATER LEVELS ARE AT LEAST TWO (2) FEET ABOVE THE TOP OF THE PIPE FOR THE ENTIRE LENGTH OF THE SECTION TO BE TESTED DURING THE ENTIRE PERIOD OF THE TESTS
2. GROUND WATER LEVELS MAY BE MEASURED IN AN OPEN TRENCH OR IN STANDPIPES PREVIOUSLY PLACED IN BACKFILLED TRENCHES DURING BACKFILLING.
3. THE NUMBER OF STANDPIPES REQUIRED AND LOCATION OF THE SAME ARE TO BE AS ORDERED BY THE ENGINEER. STANDPIPES MAY BE OF ANY PIPE MATERIAL BUT MUST BE OF SUCH DIAMETER (2-1/2" MINIMUM) AS TO PERMIT THE INSERTION OF A RULE OR LEVEL ROD. CRUPS SHALL BE PLACED AROUND THE LOWER OPEN ENDS OF THE STANDPIPES.
4. STANDPIPES ARE TO BE REMOVED AT THE SATISFACTORY COMPLETION OF THE TESTS.
5. IF IN LIEU OF STANDPIPES, THE TRENCH IS TO BE LEFT OPEN FOR GROUND WATER OBSERVATION, THE LENGTH OF UNBACKFILLED TRENCH AT ANY ONE TIME MAY HAVE TO BE LIMITED FOR REASONS OF SAFETY.

(C) EXFILTRATION TEST CRITERIA FOR USE

1. THIS TEST CONSISTS OF FILLING THE PIPE WITH WATER TO PROVIDE A HEAD OF AT LEAST TWO (2) FEET ABOVE THE TOP OF THE PIPE OR ABOVE GROUND WATER WHICHEVER IS HIGHER AT THE HIGHEST POINT OF THE PIPE LINE UNDER TEST, AND THEN MEASURING THE LOSS OF WATER TO MAINTAIN THE ORIGINAL LEVEL.
2. IN THIS TEST THE PIPE LINE MUST BE FILLED WITH WATER AND ALLOWED TO REMAIN SO FILLED FOR AT LEAST 24 HOURS PRIOR TO TAKING MEASUREMENTS.
3. REGARDING GROUND WATER MEASUREMENTS: SEE NOTES 02 THROUGH 05 ABOVE.
4. REGARDING THE TEST STANDPIPE: THERE MUST BE SOME POSITIVE METHOD OF RELEASING ENTRAPPED AIR IN THE SEWER PRIOR TO TAKING MEASUREMENTS.

(D) DEFLECTION TEST FOR PVC SEWER PIPE

1. DEFLECTION TESTS SHALL BE PERFORMED ON ALL FLEXIBLE GRAVITY SEWER PIPE. TESTS SHALL BE CONDUCTED AFTER THE FINAL BACKFILL HAS BEEN IN PLACE FOR AT LEAST 30 DAYS.
2. NO PIPE SHALL EXCEED DEFLECTION OF 5%. DEFLECTION GAGE MAY BE BORROWED FROM THE TOWN ENGINEER FOR 8" AND 10" PIPE. THE DEFLECTION TEST MUST BE EXECUTED AFTER 30 DAYS OF PLACEMENT OF FINAL BACKFILL. THE TEST WILL ALSO BE DONE WITHOUT MECHANICAL PULLING DEVICES.

MANHOLE PLACEMENT AND MAINTENANCE DURING CONSTRUCTION AND DEVELOPMENT

CONTRACTOR AND/OR DEVELOPERS SHALL CONSTRUCT ALL MANHOLE STRUCTURES IN ACCORDANCE WITH THE TOWN OF AMHERST STANDARD SPECIFICATIONS OR THE SPECIFICATIONS OF THE DESIGN ENGINEER WHEN REQUIRED BY THE TOWN.

ALL MANHOLES ARE TO BE DESIGNED AND FURNISHED WITH RIM ELEVATIONS AT FINAL FINISHED GRADES. DEVELOPERS, CONTRACTORS, OR HOME BUILDERS SHALL BE RESPONSIBLE FOR ALL CORRECTIONS, ADJUSTMENTS, AND MODIFICATIONS NEEDED FOR RAISING, LOWERING, OR REPLACING ANY AND ALL MANHOLES AS PROPOSED FOR THE FACILITY.

ALL AS-BUILT STATIONING, LINE AND GRADE IMPROVEMENTS, INVERT AND RIM ELEVATIONS, "Y" LOCATIONS, INSPECTION REPORTS, ROADWAY OR STREET NAMES, RIGHT-OF-WAY WIDTHS, AND EASEMENT LINES SHALL BE FURNISHED TO THE TOWN ON A SET OF MYLAR DRAWINGS PRIOR TO TAP-IN APPROVAL, PIP ACCEPTANCE, AND/OR RELEASE OF FINAL PAYMENT.

ALL MANHOLE STRUCTURES SHALL BE MADE ACCESSIBLE TO THE TOWN OF AMHERST TELEVISION/MAINTENANCE CREWS. THE CONTRACTOR AND/OR DEVELOPER SHALL PROVIDE A DRY, WELL COMPACTED, STABLE SURFACE FREE FROM SHOW AND OBSTRUCTIONS FOR SAFE AND OPEN ACCESS WITH TOWN VEHICLES. SHOULD THE CONTRACTOR AND/OR DEVELOPER WISH TV INSPECTIONS DURING WET WEATHER/NET SOFT SOIL CONDITIONS, HE SHALL PROVIDE ALL NECESSARY GRANULAR BACKFILL, DISTRIBUTED AND COMPACTED TO SUPPLY ACCESS TO EACH MANHOLE. THE CONTRACTOR AND/OR DEVELOPER SHALL BEAR ALL COSTS OF TOWING, DOWN TIME, CREW TIME, AND DAMAGE ALONG WITH RESTORATION, SHOULD SUCH ACCESSWAYS FAIL.

SANITARY SEWER NOTES:

01. THE CONTRACTOR SHALL COMPLY WITH THE TOWN OF AMHERST STANDARD DRAWINGS AND SPECIFICATIONS.
02. THE CONTRACTOR SHALL IMMEDIATELY NOTIFY THE PROJECT ENGINEER AND THE TOWN OF AMHERST ENG. DEPT. OF ANY HAZARDOUS SUBSTANCE ENCOUNTERED DURING THE CONSTRUCTION OF THE WORK. HE SHALL AT HIS EXPENSE, CONFORM TO ALL LAWS, RULES, REGULATIONS AND DIRECTIONS AS PROMULGATED BY THE UNITED STATES DEPARTMENT OF LABOR, OCCUPATIONAL SAFETY AND HEALTH ADMINISTRATION, THE NEW YORK STATE DEPARTMENT OF HEALTH AND ANY SUCH LOCAL RULES, ORDINANCES AND LAWS WHEN ENCOUNTERING OR WORKING WITH ANY SUCH HAZARDOUS SUBSTANCE.
03. THE CONTRACTOR SHALL COMPLY IN ALL RESPECTS TO THE INDUSTRIAL CODE PART (RULE NO.) 53 RELATING TO CONSTRUCTION, EXCAVATION AND DEMOLITION OPERATIONS AT OR NEAR UNDERGROUND FACILITIES, AS ISSUED BY THE STATE OF NEW YORK DEPARTMENT OF LABOR, BOARD OF STANDARD AND APPEALS.
04. SINCE THE ERIE COUNTY WATER AUTHORITY OPERATES AND MAINTAINS THE EXISTING WATER LINES, THEY ARE TO BE NOTIFIED AT LEAST 48 HOURS IN ADVANCE OF THE START OF CONSTRUCTION. ALL EXISTING VALVES ARE TO BE OPERATED BY THE ERIE COUNTY WATER AUTHORITY PERSONNEL.
05. THE CONTRACTOR SHALL EXPOSE EXISTING UTILITIES AHEAD OF THE PIPE LAYING OPERATION, SO THAT, IF MINOR ADJUSTMENTS MUST BE MADE IN ELEVATION AND/OR ALIGNMENT DUE TO INTERFERENCE FROM THESE UTILITIES, SAID CHANGES CAN BE MADE IN ADVANCE OF THE WORK.
06. WHERE SUCH FACILITIES ARE UNDER THE SUPERVISION OF A PROFESSIONAL ENGINEER, HE SHALL CERTIFY TO THE ENGINEERING DEPARTMENT OF THE TOWN OF AMHERST THAT SAID FACILITIES AS CONSTRUCTED WERE SUPERVISED BY HIMSELF (HERSELF) AND THAT THE WORKS HAVE BEEN FULLY COMPLETED IN ACCORDANCE WITH THE APPROVED ENGINEERING REPORTS, PLANS, SPECIFICATIONS, CONTRACT DOCUMENTS AND ANY AND ALL ADDENDA TO SAME.
07. THE CONSTRUCTION OF THE FACILITIES SHALL BE UNDER THE SUPERVISION OF A PERSON OR FIRM QUALIFIED TO PRACTICE PROFESSIONAL ENGINEERING IN NEW YORK STATE UNDER THE EDUCATION LAW OF THE STATE, WHENEVER ENGINEERING SERVICES ARE REQUIRED BY SUCH LAW FOR SUCH PURPOSES.
08. A WRITTEN CERTIFICATE OF CONSTRUCTION COMPLIANCE, INCLUDING THE RESULTS OF HYDROSTATIC LEAKAGE TESTS, MADE BY THE PROFESSIONAL ENGINEER SUPERVISING THE CONSTRUCTION, SHALL BE SUBMITTED TO THE ERIE COUNTY DEPT. OF ENVIRONMENT PLANNING AND NEW YORK DEPARTMENT OF ENVIRONMENTAL CONSERVATION WITHIN THIRTY (30) DAYS AFTER CONSTRUCTION COMPLETION.
09. UNSUITABLE MATERIALS SUCH AS FROZEN ORGANIC AND/OR VEGETABLE MATERIAL, DEBRIS, TREES, LUMBER, LARGE STONES OR CLODS (6.0" OR LARGER), MUCK, PEAT, ORGANIC SILT WILL NOT BE ACCEPTABLE FILL AND CERTAIN MAN-MADE DEPOSITS OF INDUSTRIAL WASTE, SLUDGE OR LANDFILL MAY ALSO BE DETERMINED AS UNSUITABLE HAZARDOUS MATERIAL.
10. THE COMPACTION OF ALL MATERIALS WILL OCCUR AT 6" INCREMENTS.
11. VERIFICATION OF ALL EXISTING EASEMENTS IS THE RESPONSIBILITY OF THE DESIGN ENGINEER AND THEY MUST BE SHOWN ALONG WITH ALL PROPOSED EASEMENTS ON PLAN DRAWINGS.
12. SHOULD A FLUID CONDITION BE ENCOUNTERED AT THE TRENCH BOTTOM, THE CONTRACTOR IS TO INSTALL ADDITIONAL STONE CRADLE AS ORDERED BY THE ENGINEER.
13. ALL PIPE CROSSING UNDER PAVED AREAS ARE TO BE BACKFILLED TO SUBGRADE WITH COMPACTED SELECT MATERIAL TO FIVE (5) FEET OUTSIDE THE PAVEMENT EDGES.
14. THE CONTRACTOR SHALL RETAIN THE SERVICES OF A QUALIFIED TREE EXPERT TO REMOVE, WHERE NECESSARY, BRANCHES WHICH INTERFERE WITH THE CONSTRUCTION OPERATION, OR REPAIR TREES HAVING SUFFERED DAMAGE BY CONSTRUCTION ACTIVITIES. THE COST INVOLVED IN THE ABOVE IS TO BE INCLUDED IN THE VARIOUS ITEMS OF THE CONTRACT.
15. SEWERS SHALL BE LAID AT LEAST TEN (10) FEET HORIZONTALLY FROM ANY EXISTING OR PROPOSED WATERMAIN. THE DISTANCE SHALL BE MEASURED EDGE TO EDGE. IN CASES WHERE IT IS NOT PRACTICAL TO MAINTAIN A TEN FOOT SEPARATION, THE APPROPRIATE REVIEWING AGENCY MAY ALLOW DEVIATION ON A CASE-BY-CASE BASIS, IF SUPPORTED BY DATA FROM THE DESIGN ENGINEER. SUCH DEVIATION MAY ALLOW INSTALLATION OF THE SEWER CLOSER TO A WATERMAIN, PROVIDED THAT THE WATERMAIN IS IN A SEPARATE TRENCH OR ON AN UNDISTURBED EARTH SHELF LOCATED ON ONE SIDE OF THE SEWER AND AT AN ELEVATION SO THE BOTTOM OF THE WATERMAIN IS AT LEAST 18" (46CM) ABOVE THE TOP OF THE SEWER.
16. SEWERS CROSSING WATERMAINS SHALL BE LAID TO PROVIDE MINIMUM VERTICAL DISTANCE OF 18" (46CM) BETWEEN THE OUTSIDE OF A WATERMAIN AND THE OUTSIDE OF THE SEWER. THIS SHALL BE THE CASE WHERE THE WATERMAIN IS EITHER ABOVE OR BELOW THE SEWER. THE CROSSING SHALL BE ARRANGED SO THAT THE SEWER JOINTS WILL BE EQUIDISTANT AND AS FAR AS POSSIBLE FROM THE WATERMAIN JOINTS. WHERE A WATERMAIN CROSSES UNDER A SEWER, ADEQUATE STRUCTURAL SUPPORT SHALL BE PROVIDED FOR THE SEWER, TO PREVENT DAMAGE TO THE WATERMAIN.
17. WHEN IT IS IMPOSSIBLE TO OBTAIN PROPER HORIZONTAL AND VERTICAL SEPARATION AS SPECULATED ABOVE, THE SEWER SHALL BE DESIGNED AND CONSTRUCTED EQUAL TO WATER PIPE AND SHALL BE PRESSURE TESTED AS TO ASSURE WATER TIGHTNESS PRIOR TO BACKFILLING.
18. THE PIPE SHALL BE P.V.C. SEWER PIPE CONFORMING TO THE LATEST REVISIONS OF ASTM DESIGNATION D-3034, SDR-35, INSTALLED IN ACCORDANCE WITH ASTM.
19. THE MANHOLE COVERS ARE TO BEAR THE INSCRIPTION "AMHERST SANITARY".

TOWN OF AMHERST APPROVAL BOX:



DRAWING NAME:

Sanitary Sewer Notes

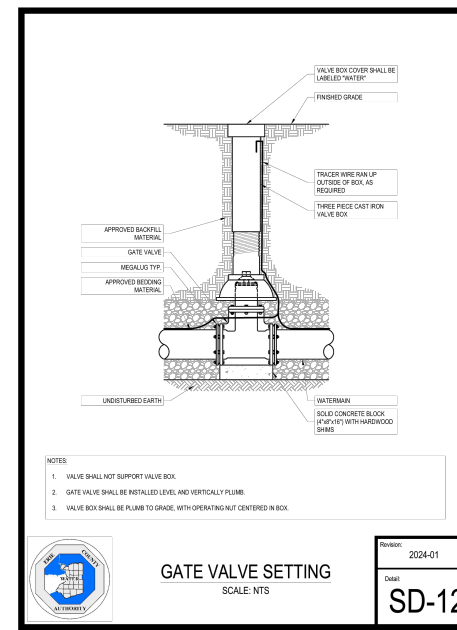
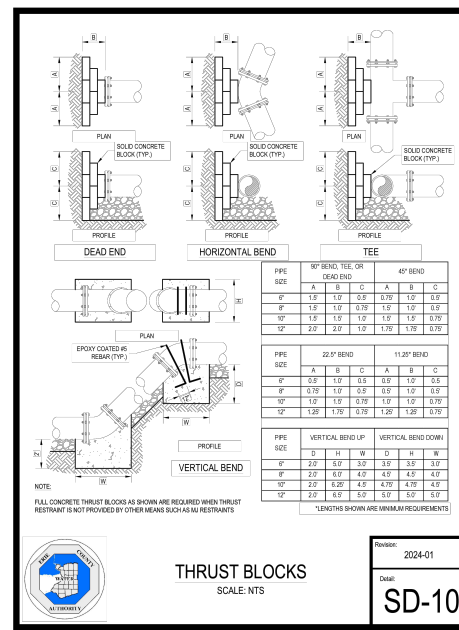
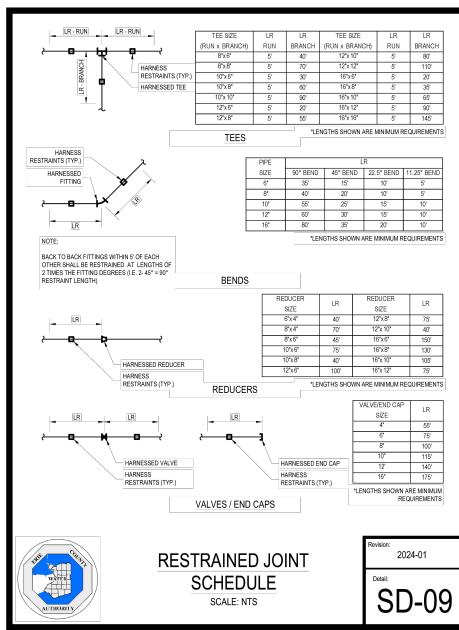
Date: 01/29/25
Drawn By: C. Wood
Scale: As Noted

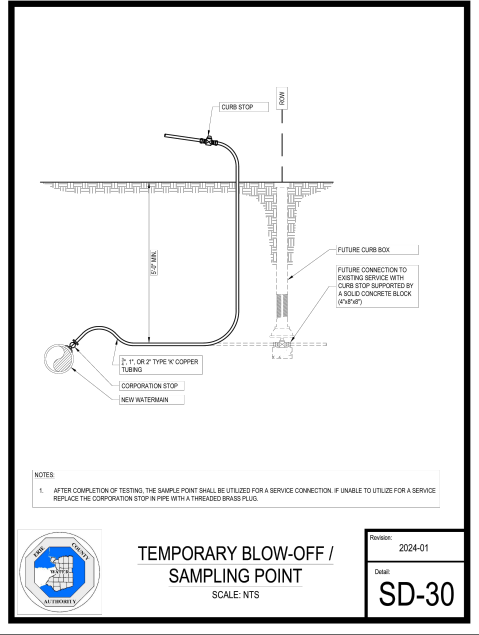
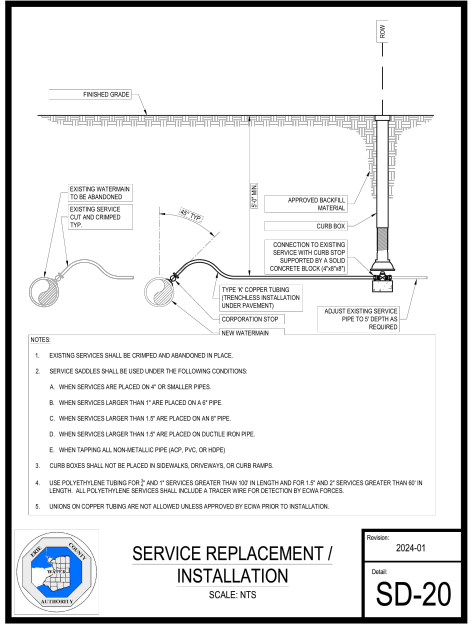
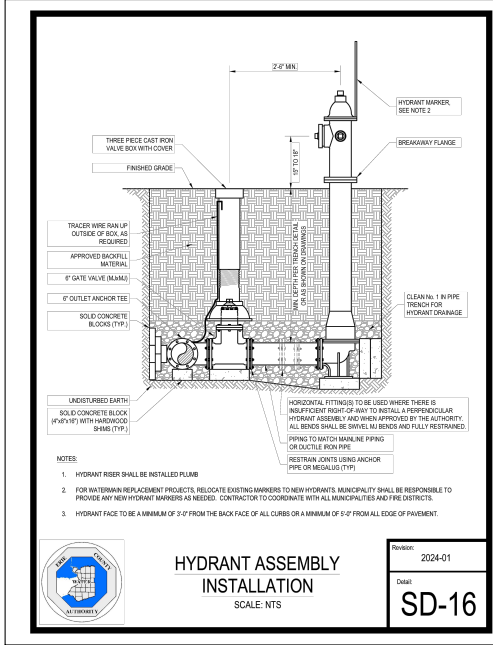
DRAWING NO.

C-404

Project No: 20.247

REVISIONS:	Date
Rev. Design Issues	4/8/2025
Rev. Per Town Comments	5/10/2025
Rev. Permanent Open Space	5/10/2025
Rev. Per Town Comments	6/10/2025
Rev. Per Town Comments	7/10/2025
Rev. Per Town Comments	7/20/2025





DRAWING NAME:
Water Details

Date: 01/29/25
Drawn By: C. Wood
Scale: As Noted

DRAWING NO.

C-406

Project No: 20.247

Single Family Subdivision
1789 Dodge Road
Amherst, New York

CARMINA WOOD
DESIGN
Buffalo | Utica | Greensboro

REVISIONS	DATE	DESCRIPTION
1	4/10/2025	Rev. New Town Comments
2	5/11/2025	Rev. Permanent Open Space
3	5/12/2025	Rev. New Town Comments
4	6/10/2025	Rev. New Town Comments
5	7/01/2025	Rev. New Town Comments
6	7/25/2025	Rev. New Town Comments

How to Order

A complete Shakespeare Composite Structures Composite Tuff® Bolt® Base Pole includes all of the information needed below, in order from left to right, including the date. The letters and numbers to the left of the date are the basic Catalog Number found in the listings of the poles. Poles with mast arms include two digits to the right of the date. The remainder of the Catalog Number details the options which you can specify in the order listed to define accessories, handholes, colors, etc. Please use the

standard specification for these options whenever possible.

You can assemble your own catalog number, or call for assistance. Most of the available options are listed in the template. Call for information on all other options.





How to use this manual

To decide which application you need, first consider your application. Another Base Pole, Direct Horizontal, Shakespeare Composite Structures recommends Direct Horizontal style

poles for cost efficiency and ease of installation. If your application permits. Then choose road or square, standard or breakaway, hinge or end style, and the method of luminaire attachment and wiring access. Then, using your required mounting height, wind speed, and the total ERA and weight of all intended attachments, select a pole with loading rating that meets your needs. If you need help choosing or specifying, our experienced staff will be glad to help just call.

LUMINAIRE MOUNTING				COLOR	
30-Capped Only (A=not used) 30-1" Tension (1/2" max. 8" to 12" long) 30-2 1/2" Tension (1/2" max. 8" to 12" long) 30-3" Tension (1/2" max. 8" to 12" long, no end-hole 18" through 60" to 80" through 60") 30-4 1/2" Tension (1/2" max. 8" long, 18" max. 18" max. only outside 18" through 60")				FINISH M-Neutral B-Black (standard) S-Trench black	
30-Capped and propped for single Shakespeare® 18" or 24" arm 30-1" Tension (1/2" max. 8" to 12" long) 30-2 1/2" Tension (1/2" max. 8" to 12" long) 30-3" Tension (1/2" max. 8" to 12" long) 30-4 1/2" Tension (1/2" max. 8" to 12" long) 30-Capped and propped for single Shakespeare® 24" arm 30-1" Tension (1/2" max. 8" to 12" long) 30-2 1/2" Tension (1/2" max. 8" to 12" long) 30-3" Tension (1/2" max. 8" to 12" long) 30-4 1/2" Tension (1/2" max. 8" to 12" long)				BASE TYPE* A-Anchor Base B-Direct Horizontal	
30-Capped and propped for double Shakespeare® 24" arm 30-1" Tension (1/2" max. 8" to 12" long) 30-2 1/2" Tension (1/2" max. 8" to 12" long) 30-3" Tension (1/2" max. 8" to 12" long) 30-4 1/2" Tension (1/2" max. 8" to 12" long)				ADD W-Wind P-Prop For Breakaway Pole	
30-Capped and propped for double Shakespeare® 24" arm 30-1" Tension (1/2" max. 8" to 12" long) 30-2 1/2" Tension (1/2" max. 8" to 12" long) 30-3" Tension (1/2" max. 8" to 12" long) 30-4 1/2" Tension (1/2" max. 8" to 12" long)				HEIGHT 1-10' (10' max.) 2-12' (12' max.) 3-14' (14' max.) 4-16' (16' max.) 5-18' (18' max.) 6-20' (20' max.) 7-22' (22' max.) 8-24' (24' max.) 9-26' (26' max.) 10-28' (28' max.) 11-30' (30' max.) 12-32' (32' max.) 13-34' (34' max.) 14-36' (36' max.) 15-38' (38' max.) 16-40' (40' max.) 17-42' (42' max.) 18-44' (44' max.) 19-46' (46' max.) 20-48' (48' max.) 21-50' (50' max.) 22-52' (52' max.) 23-54' (54' max.) 24-56' (56' max.) 25-58' (58' max.) 26-60' (60' max.) 27-62' (62' max.) 28-64' (64' max.) 29-66' (66' max.) 30-68' (68' max.) 31-70' (70' max.) 32-72' (72' max.) 33-74' (74' max.) 34-76' (76' max.) 35-78' (78' max.) 36-80' (80' max.) 37-82' (82' max.) 38-84' (84' max.) 39-86' (86' max.) 40-88' (88' max.) 41-90' (90' max.) 42-92' (92' max.) 43-94' (94' max.) 44-96' (96' max.) 45-98' (98' max.) 46-100' (100' max.) 47-102' (102' max.) 48-104' (104' max.) 49-106' (106' max.) 50-108' (108' max.) 51-110' (110' max.) 52-112' (112' max.) 53-114' (114' max.) 54-116' (116' max.) 55-118' (118' max.) 56-120' (120' max.) 57-122' (122' max.) 58-124' (124' max.) 59-126' (126' max.) 60-128' (128' max.) 61-130' (130' max.) 62-132' (132' max.) 63-134' (134' max.) 64-136' (136' max.) 65-138' (138' max.) 66-140' (140' max.) 67-142' (142' max.) 68-144' (144' max.) 69-146' (146' max.) 70-148' (148' max.) 71-150' (150' max.) 72-152' (152' max.) 73-154' (154' max.) 74-156' (156' max.) 75-158' (158' max.) 76-160' (160' max.) 77-162' (162' max.) 78-164' (164' max.) 79-166' (166' max.) 80-168' (168' max.) 81-170' (170' max.) 82-172' (172' max.) 83-174' (174' max.) 84-176' (176' max.) 85-178' (178' max.) 86-180' (180' max.) 87-182' (182' max.) 88-184' (184' max.) 89-186' (186' max.) 90-188' (188' max.) 91-190' (190' max.) 92-192' (192' max.) 93-194' (194' max.) 94-196' (196' max.) 95-198' (198' max.) 96-200' (200' max.) 97-202' (202' max.) 98-204' (204' max.) 99-206' (206' max.) 100-208' (208' max.) 101-210' (210' max.) 102-212' (212' max.) 103-214' (214' max.) 104-216' (216' max.) 105-218' (218' max.) 106-220' (220' max.) 107-222' (222' max.) 108-224' (224' max.) 109-226' (226' max.) 110-228' (228' max.) 111-230' (230' max.) 112-232' (232' max.) 113-234' (234' max.) 114-236' (236' max.) 115-238' (238' max.) 116-240' (240' max.) 117-242' (242' max.) 118-244' (244' max.) 119-246' (246' max.) 120-248' (248' max.) 121-250' (250' max.) 122-252' (252' max.) 123-254' (254' max.) 124-256' (256' max.) 125-258' (258' max.) 126-260' (260' max.) 127-262' (262' max.) 128-264' (264' max.) 129-266' (266' max.) 130-268' (268' max.) 	

Shakespeare Part Number	Mounting Height (ft)
BO 13-01-S1-BC-38	10
BO 15-01-S1-BC-38	12
BO 18-01-S1-BE-08	14
BO 22-01-S1-BE-08	18

 by @iGnify	Urban												
	TownView												
TPVC/TPVR													
THE HIGHEST QUALITY LED LUMINAIRES													
The Haco TownView LED post top luminaires were designed to eliminate the compromises of performance, comfort, style options and value when choosing the right lighting solution for residential street and pedestrian area. The horizontal lens option reduces glare to enhance a sense of security with increased visibility. TownView offers design flexibility with a variety of style options, lumen packages, a range of control options and more at exceptional value.													
Ordering guide: Luminaire													
example: TPVC-B-30-02-01-750-BA-A-871-01-1-1-0-BA-8													
Series	Mounting	Roof option	LED module	Generation	Drive current	Distribution	Color temp.	Voltage	Integral Controls *				
TPVC	Standard with arm	5' Single Post 4' Large Post 3' Tall Post 1' Post	5' 100 W LED 4' 100 W LED 3' 100 W LED 1' 100 W LED	Gen 1 Gen 1 Gen 1 Gen 1	700 mA 700 mA 700 mA 700 mA	5' 1/2' Street 5' 1/2' Street 5' 1/2' Street 5' 1/2' Street	750 750 750 750	0-10V 0-10V 0-10V 0-10V	0-10V 0-10V 0-10V 0-10V				
TPVR	Standard with arm rider post	5' Single Post 4' Large Post 3' Tall Post 1' Post	5' 100 W LED 4' 100 W LED 3' 100 W LED 1' 100 W LED	Gen 1 Gen 1 Gen 1 Gen 1	700 mA 700 mA 700 mA 700 mA	5' 1/2' Street 5' 1/2' Street 5' 1/2' Street 5' 1/2' Street	750 750 750 750	0-10V 0-10V 0-10V 0-10V	0-10V 0-10V 0-10V 0-10V				
TPVC	Standard with arm rider post	5' Single Post 4' Large Post 3' Tall Post 1' Post	5' 100 W LED 4' 100 W LED 3' 100 W LED 1' 100 W LED	Gen 1 Gen 1 Gen 1 Gen 1	700 mA 700 mA 700 mA 700 mA	5' 1/2' Street 5' 1/2' Street 5' 1/2' Street 5' 1/2' Street	750 750 750 750	0-10V 0-10V 0-10V 0-10V	0-10V 0-10V 0-10V 0-10V				
TPVR	Standard with arm rider post	5' Single Post 4' Large Post 3' Tall Post 1' Post	5' 100 W LED 4' 100 W LED 3' 100 W LED 1' 100 W LED	Gen 1 Gen 1 Gen 1 Gen 1	700 mA 700 mA 700 mA 700 mA	5' 1/2' Street 5' 1/2' Street 5' 1/2' Street 5' 1/2' Street	750 750 750 750	0-10V 0-10V 0-10V 0-10V	0-10V 0-10V 0-10V 0-10V				
TPVC	Standard with arm rider post	5' Single Post 4' Large Post 3' Tall Post 1' Post	5' 100 W LED 4' 100 W LED 3' 100 W LED 1' 100 W LED	Gen 1 Gen 1 Gen 1 Gen 1	700 mA 700 mA 700 mA 700 mA	5' 1/2' Street 5' 1/2' Street 5' 1/2' Street 5' 1/2' Street	750 750 750 750	0-10V 0-10V 0-10V 0-10V	0-10V 0-10V 0-10V 0-10V				
TPVR	Standard with arm rider post	5' Single Post 4' Large Post 3' Tall Post 1' Post	5' 100 W LED 4' 100 W LED 3' 100 W LED 1' 100 W LED	Gen 1 Gen 1 Gen 1 Gen 1	700 mA 700 mA 700 mA 700 mA	5' 1/2' Street 5' 1/2' Street 5' 1/2' Street 5' 1/2' Street	750 750 750 750	0-10V 0-10V 0-10V 0-10V	0-10V 0-10V 0-10V 0-10V				
TPVC	Standard with arm rider post	5' Single Post 4' Large Post 3' Tall Post 1' Post	5' 100 W LED 4' 100 W LED 3' 100 W LED 1' 100 W LED	Gen 1 Gen 1 Gen 1 Gen 1	700 mA 700 mA 700 mA 700 mA	5' 1/2' Street 5' 1/2' Street 5' 1/2' Street 5' 1/2' Street	750 750 750 750	0-10V 0-10V 0-10V 0-10V	0-10V 0-10V 0-10V 0-10V				
TPVR	Standard with arm rider post	5' Single Post 4' Large Post 3' Tall Post 1' Post	5' 100 W LED 4' 100 W LED 3' 100 W LED 1' 100 W LED	Gen 1 Gen 1 Gen 1 Gen 1	700 mA 700 mA 700 mA 700 mA	5' 1/2' Street 5' 1/2' Street 5' 1/2' Street 5' 1/2' Street	750 750 750 750	0-10V 0-10V 0-10V 0-10V	0-10V 0-10V 0-10V 0-10V				
TPVC	Standard with arm rider post	5' Single Post 4' Large Post 3' Tall Post 1' Post	5' 100 W LED 4' 100 W LED 3' 100 W LED 1' 100 W LED	Gen 1 Gen 1 Gen 1 Gen 1	700 mA 700 mA 700 mA 700 mA	5' 1/2' Street 5' 1/2' Street 5' 1/2' Street 5' 1/2' Street	750 750 750 750	0-10V 0-10V 0-10V 0-10V	0-10V 0-10V 0-10V 0-10V				
TPVR	Standard with arm rider post	5' Single Post 4' Large Post 3' Tall Post 1' Post	5' 100 W LED 4' 100 W LED 3' 100 W LED 1' 100 W LED	Gen 1 Gen 1 Gen 1 Gen 1	700 mA 700 mA 700 mA 700 mA	5' 1/2' Street 5' 1/2' Street 5' 1/2' Street 5' 1/2' Street	750 750 750 750	0-10V 0-10V 0-10V 0-10V	0-10V 0-10V 0-10V 0-10V				
TPVC	Standard with arm rider post	5' Single Post 4' Large Post 3' Tall Post 1' Post	5' 100 W LED 4' 100 W LED 3' 100 W LED 1' 100 W LED	Gen 1 Gen 1 Gen 1 Gen 1	700 mA 700 mA 700 mA 700 mA	5' 1/2' Street 5' 1/2' Street 5' 1/2' Street 5' 1/2' Street	750 750 750 750	0-10V 0-10V 0-10V 0-10V	0-10V 0-10V 0-10V 0-10V				
TPVR	Standard with arm rider post	5' Single Post 4' Large Post 3' Tall Post 1' Post	5' 100 W LED 4' 100 W LED 3' 100 W LED 1' 100 W LED	Gen 1 Gen 1 Gen 1 Gen 1	700 mA 700 mA 700 mA 700 mA	5' 1/2' Street 5' 1/2' Street 5' 1/2' Street 5' 1/2' Street	750 750 750 750	0-10V 0-10V 0-10V 0-10V	0-10V				

[illegible][illegible]

CARMINAWOOD

DESIGN

Buffalo | Utica | Greensboro

Single Family Subdivision

1789 Dodge Road
Amherst, New York

REV'S/DRAWING NO.	Description	Date
△ N/A	N/A	4/14/2025
△ N/A	N/A	5/11/2025
△ N/A	N/A	5/12/2025
△ N/A	N/A	6/10/2025
△ N/A	N/A	7/01/2025
△ N/A	N/A	7/22/2025

SEAL OF THE CITY OF NEW YORK

OFFICE OF THE COMPTROLLER OF THE CITY OF NEW YORK

STAMP

PROFESSIONAL ARCHITECT

DRAWING NAME:

Lighting Details

Date:

Drawn By:

Scale:

DRAWING NO.

01/29/25

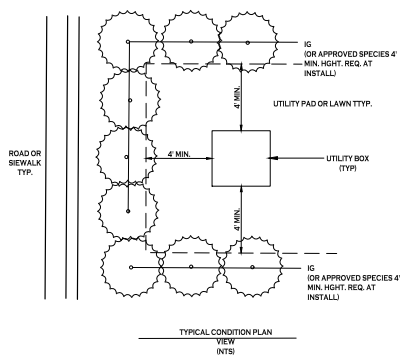
C. Wood as noted

C-408

Project No.: 20.247

ALL RIGHTS RESERVED. Reuse of these documents without the expressed written permission of CEMILAKWOOD DESIGN is prohibited. **WARNING:** It is a violation of article 14-5 sections 720(N) and 720(I) of the New York State Education Law for any person, unless acting under the direction of a registered architect, licensed engineer or land surveyor to alter this drawing. If altered such as: P.E. or L.L.S. shall affix his or her seal, signature, the date, the notation "Altered By" and a specific description of the alteration.

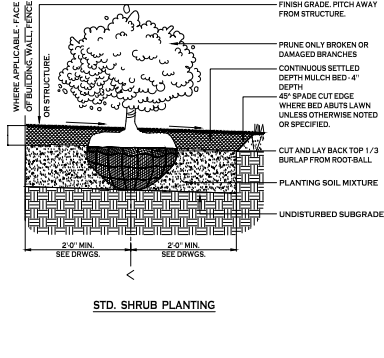
Project No: 20.247



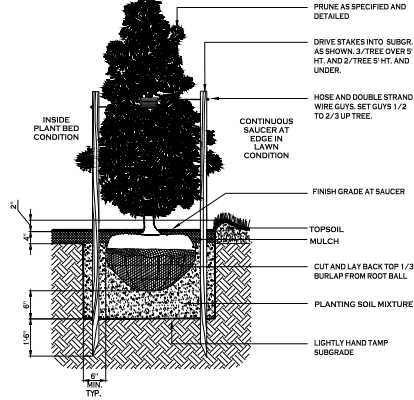
STD. SHRUB PLANTING

- NOTES:
- USE EVERGREEN SHRUBS TO SCREEN ALL ABOVEGROUND UTILITY BOXES AND INFRASTRUCTURE FROM ADJACENT ROAD OR SIDEWALK PER TOWN OF AMHERST CODE
 - PROVIDE A MINIMUM 4' OFFSET FROM THE SHRUBS PLANTED EDGE TO THE EDGE OF THE UTILITY BOX TO ALLOW ENOUGH CLEARANCE FOR UTILITY MAINTENANCE TO BE PERFORMED

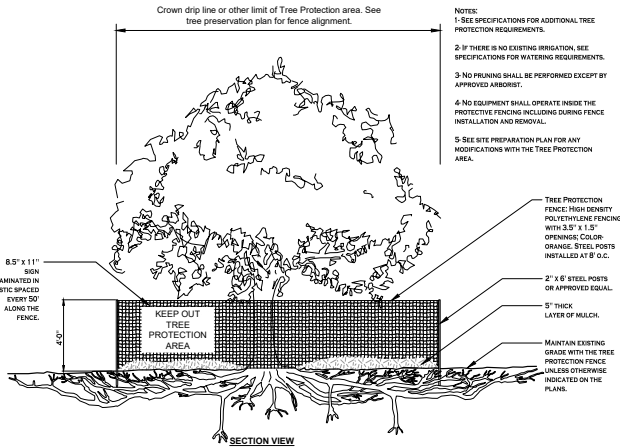
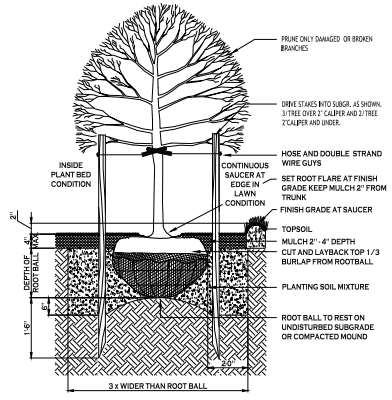
TYPICAL SHRUB PLANTING TO SCREEN UTILITY INFRASTRUCTURE



STD. EVERGREEN PLANTING

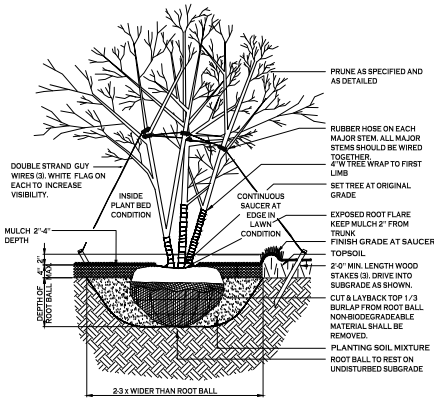


STD. DECIDUOUS TREE PLANTING



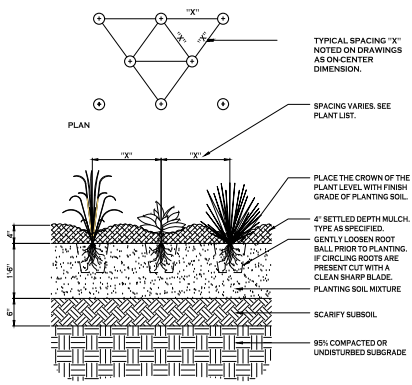
TREE PROTECTION / SAFETY NETTING

NO TO SCALE



DECIDUOUS TREE PLANTING - MULTI-STEM

NO TO SCALE



GROUND COVER PLANT SPACING

NO TO SCALE

PLANT FINISH SCHEDULE - 1789 DODGE ROAD-AMHERST, NEW YORK

KEY	QTY.	BOTANICAL NAME	COMMON NAME	MIN. SIZE	REMARKS
DECIDUOUS TREES					
QC	2	Quercus coccinea	Scarlet Oak	2 1/2" - 3" CAL.	B&B, HT. 60', W 40'
NSW	3	Nyssa sylvatica 'Wildfire'	Wildfire Tupelo	2 1/2" - 3" CAL.	B&B, HT. 35', W 18'
QB	3	Quercus bicolor 'Bonnie & Mike'	Bonnie & Mike Oak	2 1/2" - 3" CAL.	B&B, HT. 40', W 15'
SMALL / ORNAMENTAL TREES					
CC	2	Cercis canadensis	Redbud	2 1/2" - 3" CAL.	B&B, HT. 20', W 25'
AC	4	Amelanchier canadensis	Shadblow Serviceberry	2 1/2" - 3" CAL.	B&B, HT. 20', W 25'
EVERGREEN TREES					
PG	23	Picea glauca 'Demata'	White Spruce	6-8' Tall	B&B, HT. 20', W 8'
AC	6	Abies concolor	White Fir	6-8' Tall	B&B, HT. 60', W 20'
SHRUBS					
CS	18	Cornus sericea 'Arctic Fire'	Arctic Fire Dogwood	24-36" Tall	B&B, HT. 4', W 4'
CAAd	22	Cornus amomum 'Silly Dogwood'	Silly Dogwood	24-36" Tall	B&B, HT. 4', W 4'
CA	19	Clethra alnifolia	Summersweet	24-36" Tall	B&B, HT. 4', W 4'
VT	9	Viburnum plicatum tomentosum 'Mariesii'	Doublefile Viburnum	24-36" Tall	B&B, HT. 4', W 4'

TOWN OF AMHERST APPROVAL BOX:

APPROVAL BOX

REVISIONS:	Date	By	Drawn
1	4/10/2025	Rev. Per Town Comments	Rev. Per Town Comments
2	5/10/2025	Rev. Permanent Open Space	Rev. Permanent Open Space
3	5/10/2025	Rev. Per Town Comments	Rev. Per Town Comments
4	6/10/2025	Rev. Per Town Comments	Rev. Per Town Comments
5	7/10/2025	Rev. Per Town Comments	Rev. Per Town Comments



DRAWING NAME:
Landscape Details
Plant Schedule

Date: 01/29/25
Drawn By: C. Wood
Scale: As Noted

DRAWING NO.

L-101

Project No: 20.247

Single Family Subdivision
1789 Dodge Road
Amherst, New York

CARMINA WOOD
DESIGN
Buffalo | Utica | Greensboro

ALL RIGHTS RESERVED. Reuse of these documents without the expressed written permission of CATALANWOOD DESIGN is prohibited. WARNING: This is a violation of article 445 sections 720N1 and 720J of the New York State Education Law for any person, unless acting under the direction of a registered architect, licensed engineer or land surveyor to alter this drawing, if altered such A.A., P.E. or L.L.S., will affix his or her seal, signature and date to the notation "Altered By" and a specific description of the alteration.



Project No: 20.247

Single Family Subdivision
1789 Dodge Road
Amherst, New York

Appendix H

Soils Information

Hydrologic Soil Group—Erie County, New York



**Natural Resources
Conservation Service**









Web Soil Survey
National Cooperative Soil Survey

12/28/2020
Page 1 of 4

MAP LEGEND**Area of Interest (AOI)**
 Area of Interest (AOI)
Soils**Soil Rating Polygons**





-  A
-  A/D
-  B
-  B/D
-  C
-  C/D
-  D
-  Not rated or not available


Soil Rating Lines






-  A
-  A/D
-  B
-  B/D
-  C
-  C/D
-  D
-  Not rated or not available


Soil Rating Points

-  A
-  A/D
-  B
-  B/D

-  C
-  C/D
-  D
-  Not rated or not available

Water Features
 Streams and Canals
Transportation

-  Rails
-  Interstate Highways
-  US Routes
-  Major Roads
-  Local Roads

Background
 Aerial Photography
MAP INFORMATION

The soil surveys that comprise your AOI were mapped at 1:15,800.

Warning: Soil Map may not be valid at this scale.

Enlargement of maps beyond the scale of mapping can cause misunderstanding of the detail of mapping and accuracy of soil line placement. The maps do not show the small areas of contrasting soils that could have been shown at a more detailed scale.

Please rely on the bar scale on each map sheet for map measurements.

Source of Map: Natural Resources Conservation Service
Web Soil Survey URL:
Coordinate System: Web Mercator (EPSG:3857)

Maps from the Web Soil Survey are based on the Web Mercator projection, which preserves direction and shape but distorts distance and area. A projection that preserves area, such as the Albers equal-area conic projection, should be used if more accurate calculations of distance or area are required.

This product is generated from the USDA-NRCS certified data as of the version date(s) listed below.

Soil Survey Area: Erie County, New York
Survey Area Data: Version 20, Jun 11, 2020

Soil map units are labeled (as space allows) for map scales 1:50,000 or larger.

Date(s) aerial images were photographed: Jul 4, 2020—Jul 10, 2020

The orthophoto or other base map on which the soil lines were compiled and digitized probably differs from the background imagery displayed on these maps. As a result, some minor shifting of map unit boundaries may be evident.

Hydrologic Soil Group

Map unit symbol	Map unit name	Rating	Acres in AOI	Percent of AOI
Ch	Cheektowaga fine sandy loam	C/D	1.3	19.7%
EIB	Elnora loamy fine sand, 3 to 8 percent slopes	A/D	3.4	52.7%
Wd	Wayland soils complex, 0 to 3 percent slopes, frequently flooded	B/D	1.8	27.6%
Totals for Area of Interest			6.4	100.0%

Description

Hydrologic soil groups are based on estimates of runoff potential. Soils are assigned to one of four groups according to the rate of water infiltration when the soils are not protected by vegetation, are thoroughly wet, and receive precipitation from long-duration storms.

The soils in the United States are assigned to four groups (A, B, C, and D) and three dual classes (A/D, B/D, and C/D). The groups are defined as follows:

Group A. Soils having a high infiltration rate (low runoff potential) when thoroughly wet. These consist mainly of deep, well drained to excessively drained sands or gravelly sands. These soils have a high rate of water transmission.

Group B. Soils having a moderate infiltration rate when thoroughly wet. These consist chiefly of moderately deep or deep, moderately well drained or well drained soils that have moderately fine texture to moderately coarse texture. These soils have a moderate rate of water transmission.

Group C. Soils having a slow infiltration rate when thoroughly wet. These consist chiefly of soils having a layer that impedes the downward movement of water or soils of moderately fine texture or fine texture. These soils have a slow rate of water transmission.

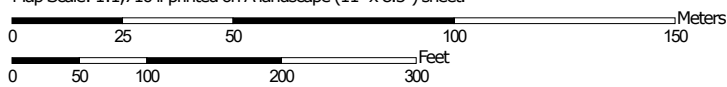
Group D. Soils having a very slow infiltration rate (high runoff potential) when thoroughly wet. These consist chiefly of clays that have a high shrink-swell potential, soils that have a high water table, soils that have a claypan or clay layer at or near the surface, and soils that are shallow over nearly impervious material. These soils have a very slow rate of water transmission.

If a soil is assigned to a dual hydrologic group (A/D, B/D, or C/D), the first letter is for drained areas and the second is for undrained areas. Only the soils that in their natural condition are in group D are assigned to dual classes.

Soil Map—Erie County, New York



Map Scale: 1:1,710 if printed on A landscape (11" x 8.5") sheet.



Map projection: Web Mercator Corner coordinates: WGS84 Edge tics: UTM Zone 17N WGS84



**Natural Resources
Conservation Service**

Web Soil Survey
National Cooperative Soil Survey

12/28/2020
Page 1 of 3


MAP LEGEND

Area of Interest (AOI)

 Area of Interest (AOI)

Soils

 Soil Map Unit Polygons

 Soil Map Unit Lines

 Soil Map Unit Points

Special Point Features



Blowout



Borrow Pit



Clay Spot



Closed Depression



Gravel Pit



Gravelly Spot



Landfill



Lava Flow



Marsh or swamp



Mine or Quarry



Miscellaneous Water



Perennial Water



Rock Outcrop



Saline Spot



Sandy Spot



Severely Eroded Spot



Sinkhole



Slide or Slip



Sodic Spot



Spoil Area



Stony Spot



Very Stony Spot



Wet Spot



Other



Special Line Features

Water Features



Streams and Canals

Transportation



Rails



Interstate Highways



US Routes



Major Roads



Local Roads

Background



Aerial Photography

MAP INFORMATION

The soil surveys that comprise your AOI were mapped at 1:15,800.

Warning: Soil Map may not be valid at this scale.

Enlargement of maps beyond the scale of mapping can cause misunderstanding of the detail of mapping and accuracy of soil line placement. The maps do not show the small areas of contrasting soils that could have been shown at a more detailed scale.

Please rely on the bar scale on each map sheet for map measurements.

Source of Map: Natural Resources Conservation Service

Web Soil Survey URL:

Coordinate System: Web Mercator (EPSG:3857)

Maps from the Web Soil Survey are based on the Web Mercator projection, which preserves direction and shape but distorts distance and area. A projection that preserves area, such as the Albers equal-area conic projection, should be used if more accurate calculations of distance or area are required.

This product is generated from the USDA-NRCS certified data as of the version date(s) listed below.

Soil Survey Area: Erie County, New York

Survey Area Data: Version 20, Jun 11, 2020

Soil map units are labeled (as space allows) for map scales 1:50,000 or larger.

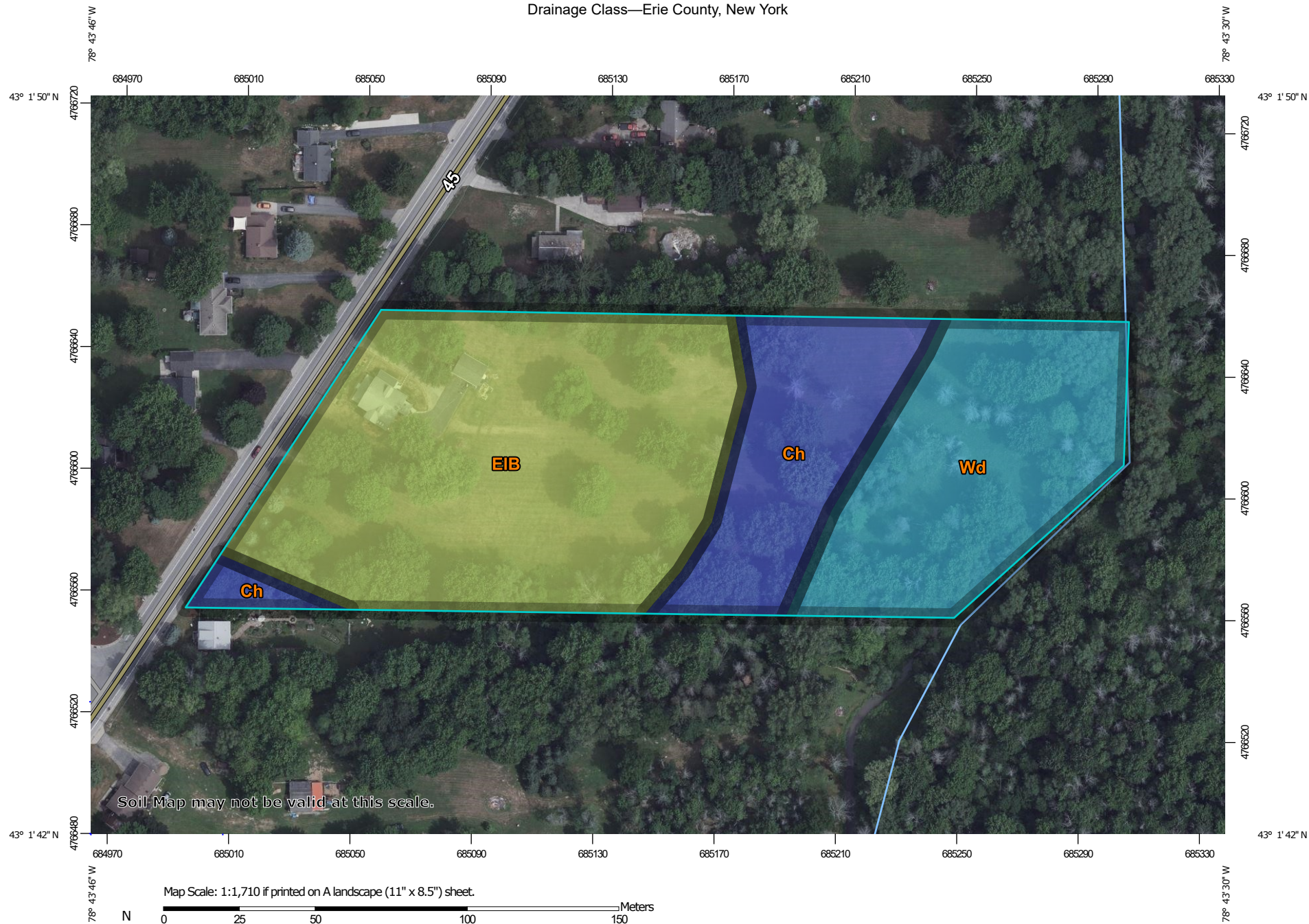
Date(s) aerial images were photographed: Jul 4, 2020—Jul 10, 2020

The orthophoto or other base map on which the soil lines were compiled and digitized probably differs from the background imagery displayed on these maps. As a result, some minor shifting of map unit boundaries may be evident.

Map Unit Legend

Map Unit Symbol	Map Unit Name	Acres in AOI	Percent of AOI
Ch	Cheektowaga fine sandy loam	1.3	19.7%
EIB	Elnora loamy fine sand, 3 to 8 percent slopes	3.4	52.7%
Wd	Wayland soils complex, 0 to 3 percent slopes, frequently flooded	1.8	27.6%
Totals for Area of Interest		6.4	100.0%

Drainage Class—Erie County, New York





















MAP LEGEND

Area of Interest (AOI)









 Area of Interest (AOI)

Soils

Soil Rating Polygons


	Excessively drained		Excessively drained
	Somewhat excessively drained		Somewhat excessively drained
	Well drained		Well drained
	Moderately well drained		Moderately well drained
	Somewhat poorly drained		Somewhat poorly drained
	Poorly drained		Poorly drained
	Very poorly drained		Very poorly drained
	Subaqueous		Subaqueous
	Not rated or not available		Not rated or not available

Soil Rating Lines






	Excessively drained
	Somewhat excessively drained
	Well drained
	Moderately well drained
	Somewhat poorly drained
	Poorly drained
	Very poorly drained
	Subaqueous
	Not rated or not available

Soil Rating Points


Water Features

 Streams and Canals

Transportation

	Rails
	Interstate Highways
	US Routes
	Major Roads
	Local Roads

Background

 Aerial Photography

MAP INFORMATION

The soil surveys that comprise your AOI were mapped at 1:15,800.

Warning: Soil Map may not be valid at this scale.

Enlargement of maps beyond the scale of mapping can cause misunderstanding of the detail of mapping and accuracy of soil line placement. The maps do not show the small areas of contrasting soils that could have been shown at a more detailed scale.

Please rely on the bar scale on each map sheet for map measurements.

Source of Map: Natural Resources Conservation Service
Web Soil Survey URL:
Coordinate System: Web Mercator (EPSG:3857)

Maps from the Web Soil Survey are based on the Web Mercator projection, which preserves direction and shape but distorts distance and area. A projection that preserves area, such as the Albers equal-area conic projection, should be used if more accurate calculations of distance or area are required.

This product is generated from the USDA-NRCS certified data as of the version date(s) listed below.

Soil Survey Area: Erie County, New York
Survey Area Data: Version 20, Jun 11, 2020

Soil map units are labeled (as space allows) for map scales 1:50,000 or larger.

Date(s) aerial images were photographed: Jul 4, 2020—Jul 10, 2020

The orthophoto or other base map on which the soil lines were compiled and digitized probably differs from the background imagery displayed on these maps. As a result, some minor shifting of map unit boundaries may be evident.

Drainage Class

Map unit symbol	Map unit name	Rating	Acres in AOI	Percent of AOI
Ch	Cheektowaga fine sandy loam	Very poorly drained	1.3	19.7%
EIB	Elnora loamy fine sand, 3 to 8 percent slopes	Moderately well drained	3.4	52.7%
Wd	Wayland soils complex, 0 to 3 percent slopes, frequently flooded	Poorly drained	1.8	27.6%
Totals for Area of Interest			6.4	100.0%

Description

"Drainage class (natural)" refers to the frequency and duration of wet periods under conditions similar to those under which the soil formed. Alterations of the water regime by human activities, either through drainage or irrigation, are not a consideration unless they have significantly changed the morphology of the soil. Seven classes of natural soil drainage are recognized-excessively drained, somewhat excessively drained, well drained, moderately well drained, somewhat poorly drained, poorly drained, and very poorly drained. These classes are defined in the "Soil Survey Manual."

Rating Options

Aggregation Method: Dominant Condition

Component Percent Cutoff: None Specified

Tie-break Rule: Higher

Rating Options

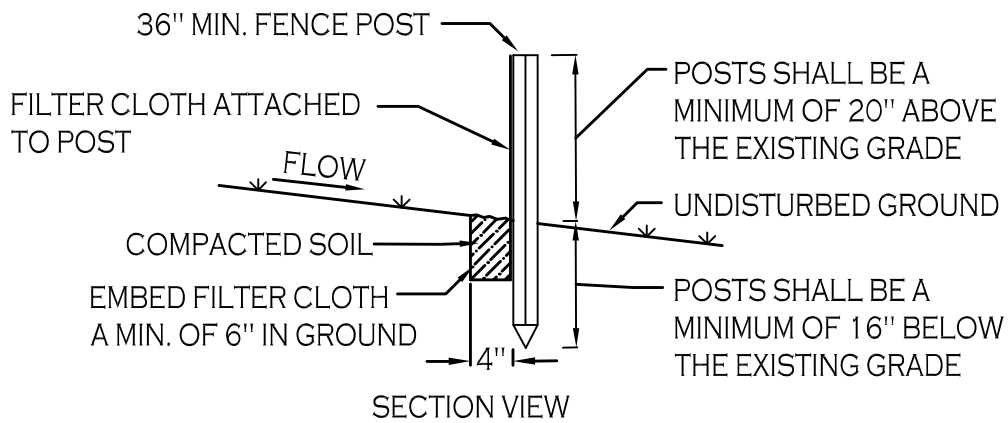
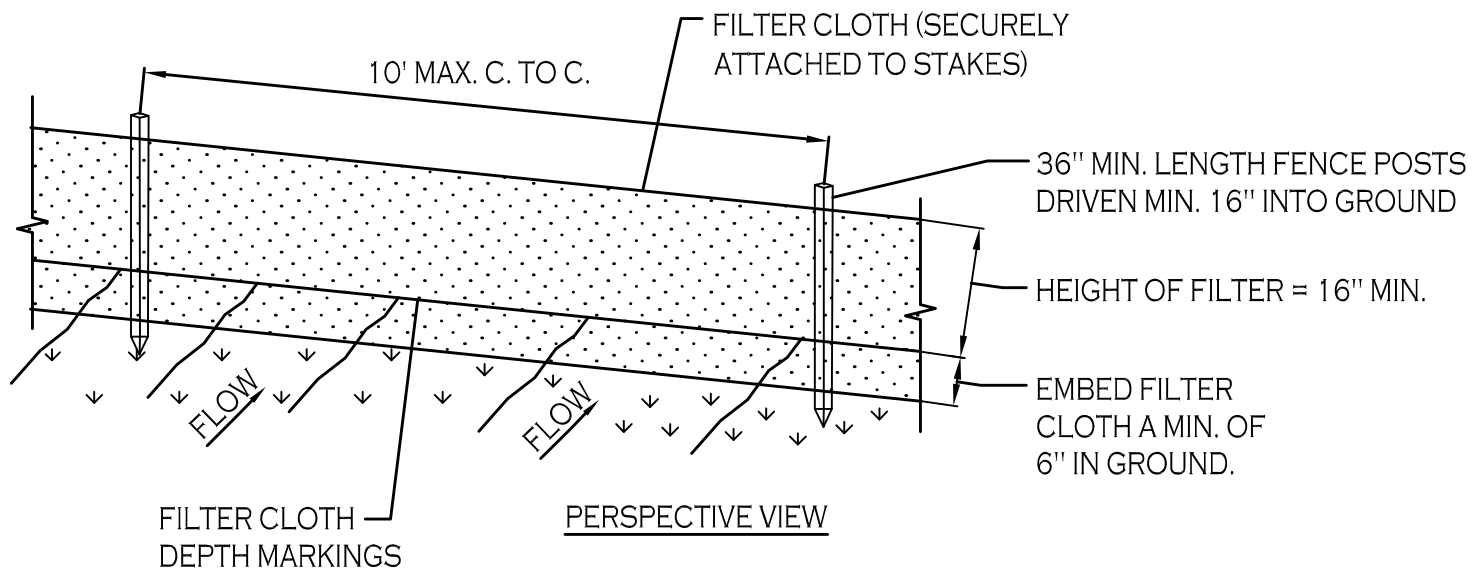
Aggregation Method: Dominant Condition

Component Percent Cutoff: None Specified

Tie-break Rule: Higher

Appendix J

Standard Erosion Control Details

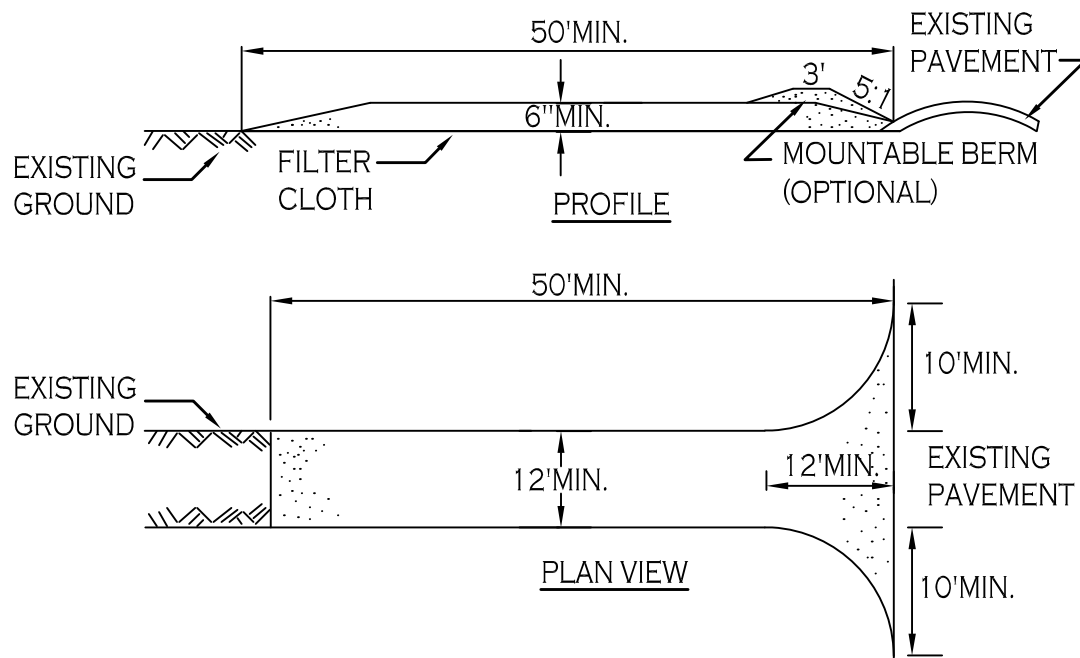


CONSTRUCTION SPECIFICATIONS

1. WOVEN FENCE TO BE FASTENED SECURELY TO FENCE POSTS WITH WIRE TIES OR STAPLES. POSTS SHALL BE STEEL EITHER "T" OR "U" TYPE OR HARDWOOD.
2. WHEN TWO SECTIONS OF FILTER CLOTH ADJOIN EACH OTHER THEY SHALL BE OVER-LAPPED BY SIX INCHES AND FOLDED. FILTER CLOTH SHALL BE EITHER FILTER X, MIRAFL 100X, STABILINKA T140N, OR APPROVED EQUIVALENT.
3. MAINTENANCE SHALL BE PERFORMED AS NEEDED AND MATERIAL REMOVED WHEN "BULGES" DEVELOP IN THE SILT FENCE.

SILT FENCE DETAIL

NOT TO SCALE

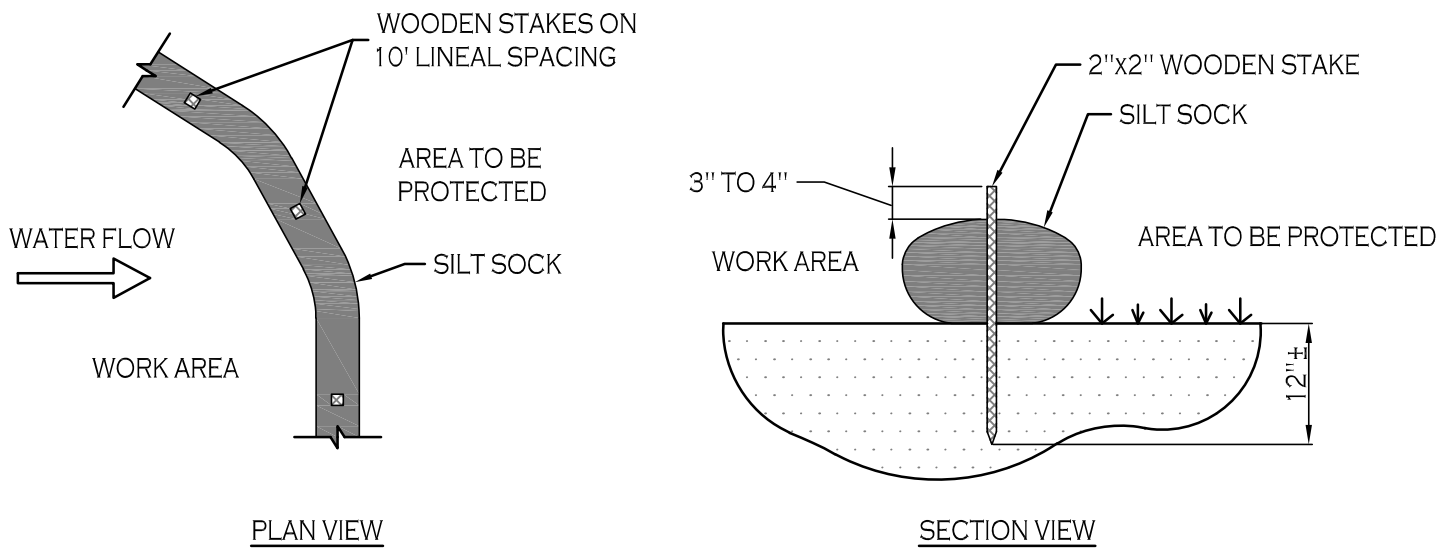


CONSTRUCTION SPECIFICATIONS

1. STONE SIZE - USE 2" STONE, OR RECLAIMED OR RECYCLED CONCRETE EQUIVALENT.
2. LENGTH - NOT LESS THAN 50 FEET (EXCEPT ON A SINGLE RESIDENCE LOT WHERE A 30 FOOT MINIMUM LENGTH WOULD APPLY).
3. THICKNESS - NOT LESS THAN SIX (6) INCHES.
4. WIDTH - TWELVE (12) FOOT MINIMUM, BUT NOT LESS THAN THE FULL WIDTH AT POINTS WHERE INGRESS OR EGRESS OCCURS. TWENTY-FOUR (24) FOOT IF SINGLE ENTRANCE TO SITE.
5. FILTER CLOTH - WILL BE PLACED OVER THE ENTIRE AREA PRIOR TO PLACING OF STONE.
6. SURFACE WATER - ALL SURFACE WATER FLOWING OR DIVERTED TOWARD CONSTRUCTION ENTRANCES SHALL BE PIPED ACROSS THE ENTRANCE. IF PIPING IS IMPRACTICAL, A MOUNTABLE BERM WITH 5:1 SLOPES WILL BE PERMITTED.
7. MAINTENANCE - THE ENTRANCE SHALL BE MAINTAINED IN A CONDITION WHICH WILL PREVENT TRACKING OR FLOWING OF SEDIMENT ONTO PUBLIC RIGHTS-OF-WAY, ALL SEDIMENT SPILLED, DROPPED, WASHED OR TRACTED ONTO PUBLIC RIGHTS-OF-WAY MUST BE REMOVED IMMEDIATELY.
8. WHEN WASHING IS REQUIRED, IT SHALL BE DONE ON A AREA STABILIZED WITH STONE AND WHICH DRAINS INTO AN APPROVED SEDIMENT TRAPPING DEVICE.
9. PERIODIC INSPECTION AND NEEDED MAINTENANCE SHALL BE PROVIDED AFTER EACH RAIN.

STABILIZED CONSTRUCTION ENTRANCE DETAIL

NOT TO SCALE



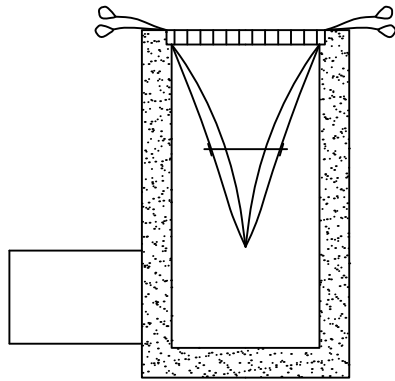
NOTES:

CONTRACTOR SHALL INSPECT AND MAINTAIN SILT SOCK AS NEEDED DURING THE DURATION OF CONSTRUCTION PROJECT.

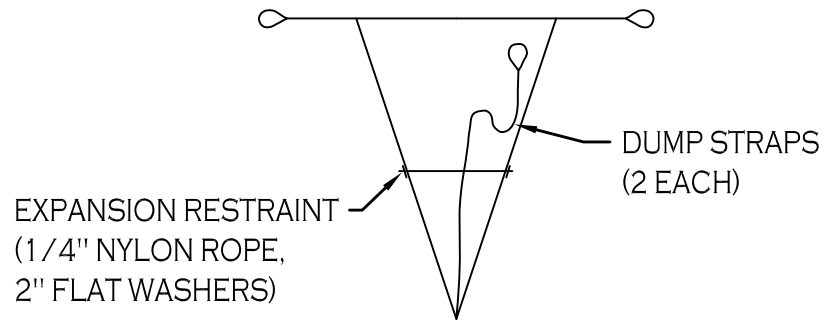
CONTRACTOR SHALL REMOVE SEDIMENT COLLECTED AT THE BASE OF THE SILT SOCK WHEN IT HAS REACHED $\frac{1}{2}$ OF THE EXPOSED HEIGHT OF THE SILT SOCK. ALTERNATIVELY, RATHER THAN CREATE A SOIL DISTURBING ACTIVITY, THE ENGINEER MAY CALL FOR ADDITIONAL SILT SOCK TO BE ADDED AT AREAS OF HIGH SEDIMENTATION, PLACED IMMEDIATELY ON TOP OF THE EXISTING SEDIMENT LADEN SILT SOCK.

SILT SOCK DETAIL

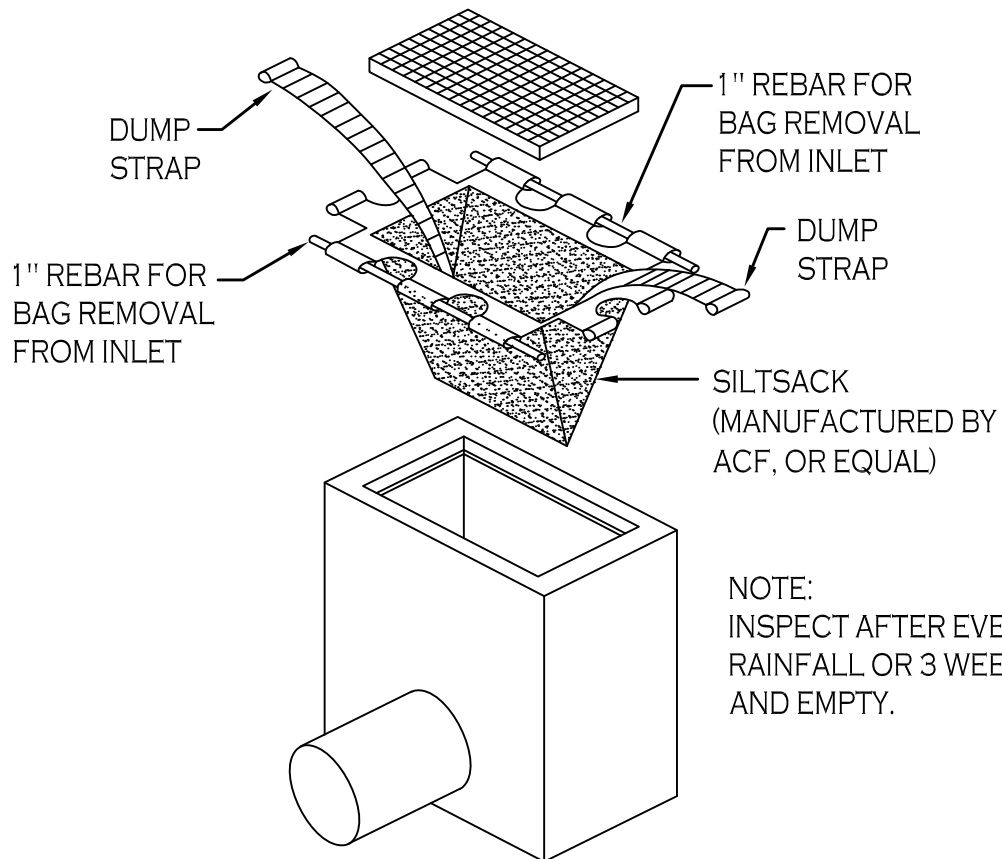
NOT TO SCALE



INSTALLATION DETAIL

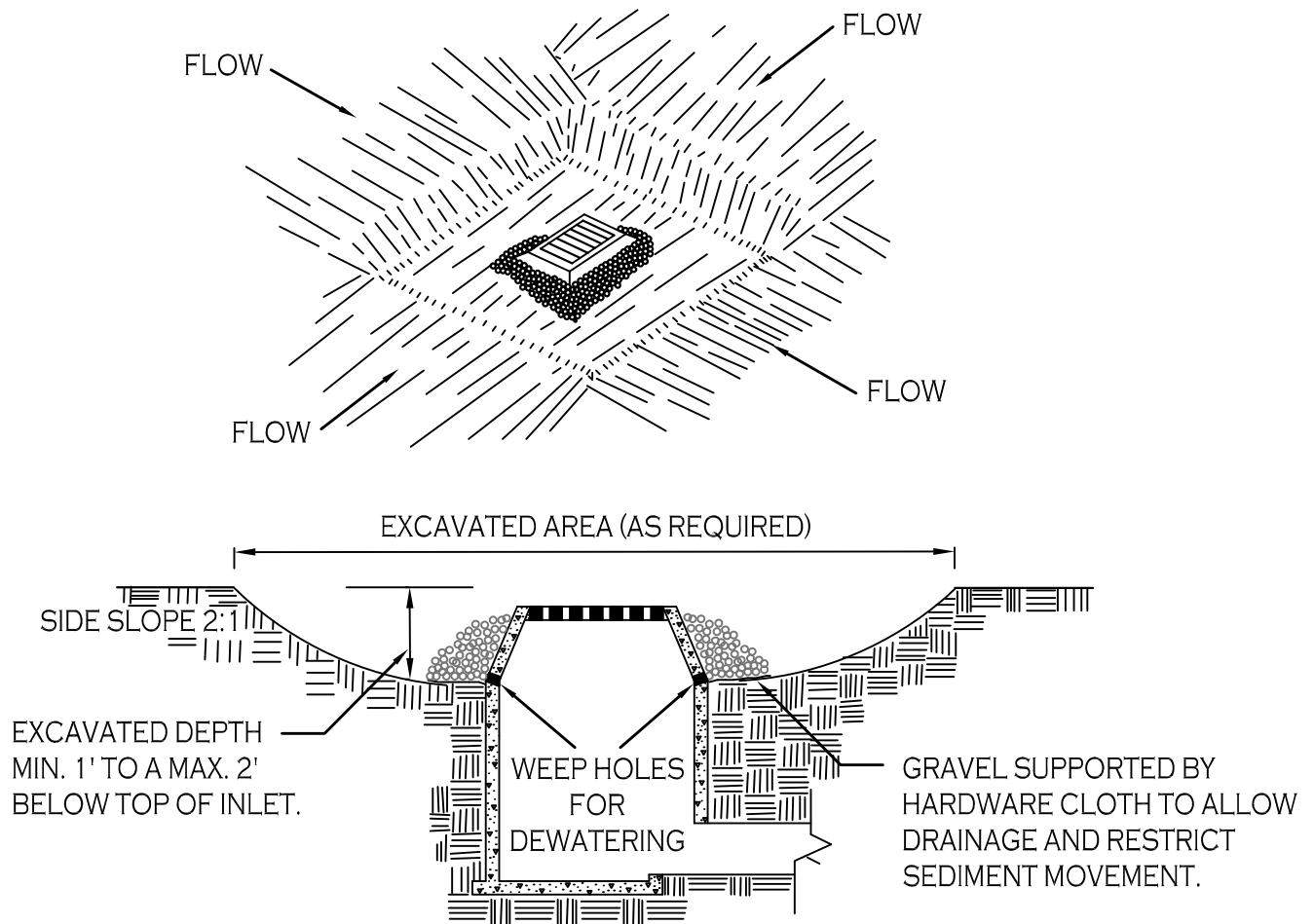


BAG DETAIL



SILT SACK DETAIL

NOT TO SCALE



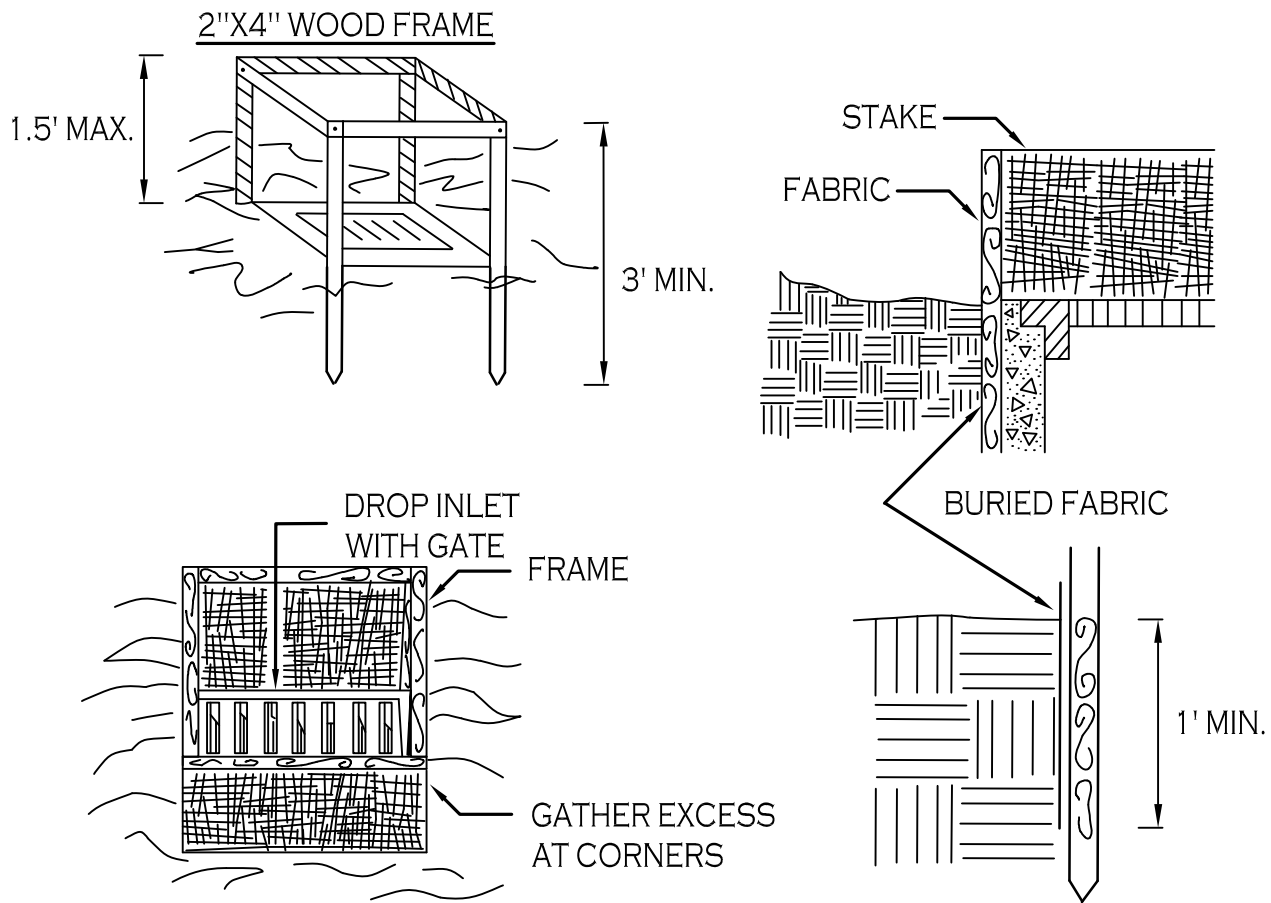
CONSTRUCTION SPECIFICATIONS

1. CLEAR THE AREA OF ALL DEBRIS THAT WILL HINDER EXCAVATION.
2. GRADE APPROACH TO THE INLET UNIFORMLY AROUND THE BASIN.
3. WEEP HOLES SHALL BE PROTECTED BY GRAVEL.
4. UPON STABILIZATION OF CONTRIBUTING DRAINAGE AREA, SEAL WEEP HOLES, FILL BASIN WITH STABLE SOIL TO FINAL GRADE, COMPACT IT PROPERLY AND STABILIZE WITH PERMANENT SEEDING.

MAXIMUM DRAINAGE AREA 1 ACRE

INLET PROTECTION DETAIL 1

NOT TO SCALE




CONSTRUCTION SPECIFICATIONS

1. FILTER FABRIC SHALL HAVE AN EOS OF 40-85. BURLAP MAY BE USED FOR SHORT TERM APPLICATIONS.
2. CUT FABRIC FROM A CONTINUOUS ROLL TO ELIMINATE JOINTS. IF JOINTS ARE NEEDED THEY WILL BE OVERLAPPED TO THE NEXT STAKE.
3. STAKE MATERIALS WILL BE STANDARD 2" x 4" WOOD OR EQUIVALENT. METAL WITH A MINIMUM LENGTH OF 3 FEET.
4. SPACE STAKES EVENLY AROUND INLET 3 FEET APART AND DRIVE A MINIMUM 18 INCHES DEEP. SPANS GREATER THAN 3 FEET MAY BE BRIDGED WITH THE USE OF WIRE MESH BEHIND THE FILTER FABRIC FOR SUPPORT.
5. FABRIC SHALL BE EMBEDDED 1 FOOT MINIMUM BELOW GROUND AND BACKFILLED. IT SHALL BE SECURELY FASTENED TO THE STAKES AND FRAME.
6. A 2" x 4" WOOD FRAME SHALL BE COMPLETED AROUND THE CREST OF THE FABRIC FOR OVER FLOW STABILITY.

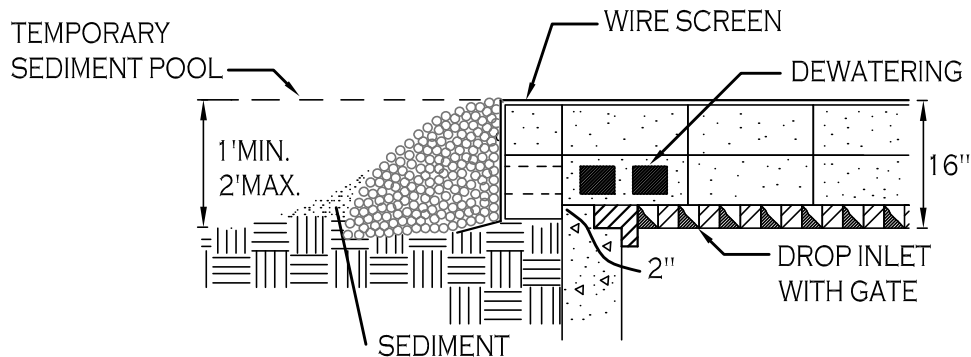
MAXIMUM DRAINAGE AREA 1 ACRE

INLET PROTECTION DETAIL 2

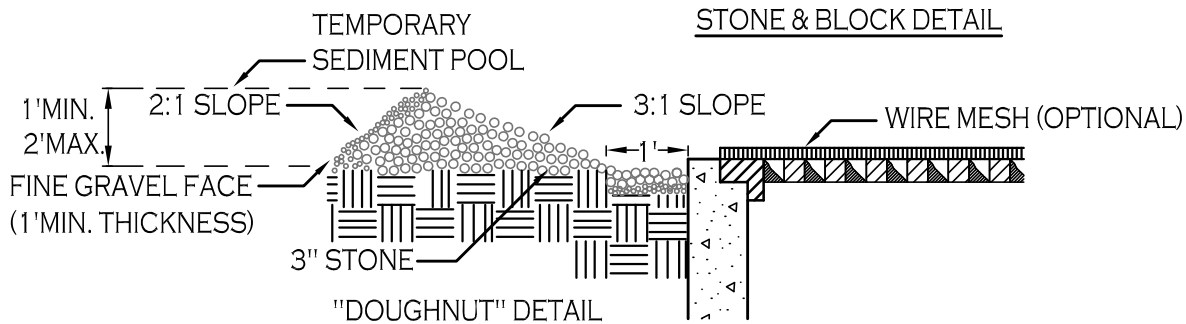
NOT TO SCALE



STONE & BLOCK PLAN VIEW



STONE & BLOCK DETAIL



"DOUGHNUT" DETAIL

CONSTRUCTION SPECIFICATIONS

1. LAY ONE BLOCK ON EACH SIDE OF THE STRUCTURE ON ITS SIDE FOR DEWATERING. FOUNDATION SHALL BE 2 INCHES MINIMUM BELOW REST OF INLET AND BLOCKS SHALL BE PLACED AGAINST INLET FOR SUPPORT.
2. HARDWARE CLOTH OR 1/2" WIRE MESH SHALL BE PLACED OVER BLOCK OPENINGS TO SUPPORT STONE.
3. USE CLEAN STONE OR GRAVEL 1/2-3/4 INCH IN DIAMETER PLACED 2 INCHES BELOW TOP OF THE BLOCK ON A 2:1 SLOPE OR FLATTER.
4. FOR STONE STRUCTURES ONLY, A 1 FOOT THICK LAYER OF THE FILTER STONE WILL BE PLACED AGAINST THE 3 INCH STONE AS SHOWN ON THE DRAWINGS.

MAXIMUM DRAINAGE AREA 1 ACRE

INLET PROTECTION DETAIL 3

NOT TO SCALE

EXISTING TREE PROTECTION FENCE

MATERIALS

MATERIALS FOR TEMPORARY PLASTIC BARRIER FENCES SHALL MEET THE FOLLOWING REQUIREMENTS:

- FENCE: HIGH-DENSITY POLYETHYLENE MESH, ULTRAVIOLET-STABILIZED MIN. 2 YEARS; MINIMUM HEIGHT 4.0 FEET. COLOR: HIGH-VISIBILITY ORANGE OR GREEN. WHEN USED TO PROTECT TREES OR OTHER VEGETATION, COLOR SHALL BE HIGH-VISIBILITY ORANGE.
- POSTS: RIGID METAL OR WOOD POSTS, MINIMUM LENGTH 6.0 FEET.
- TIES: STEEL WIRE, #14 GAUGE OR NYLON CABLE TIES.
- WARNING SIGNS: SHEET METAL, PLASTIC OR OTHER RIGID, WATERPROOF MATERIAL, 1.5 FEET BY 2.0 FEET WITH 4 INCH BLACK LETTERS ON A WHITE BACKGROUND. TEXT SHALL BE: "PROTECTED SITE - KEEP OUT" UNLESS OTHERWISE SPECIFIED.

DETAILS

FENCES SHALL BE ERECTED PRIOR TO MOVING CONSTRUCTION EQUIPMENT ONTO ANY AREA DESIGNATED FOR PROTECTION.

THE LINE OF FENCES SHALL BE STAKED OR MARKED OUT ON THE GROUND BY THE CONTRACTOR AND APPROVED BY THE ENGINEER/OWNER BEFORE ANY FENCE IS INSTALLED. WHERE USED FOR PROTECTION OF INDIVIDUAL TREES, FENCE SHALL BE PLACED AT THE DRIP LINE (EXTENT OF CANOPY). IF NOT POSSIBLE, PLACEMENT SHALL BE AS CLOSE TO THE DRIP LINE AS POSSIBLE AND IN NO CASE LESS THAN 5.0 FEET AWAY FROM THE TREE TRUNK.

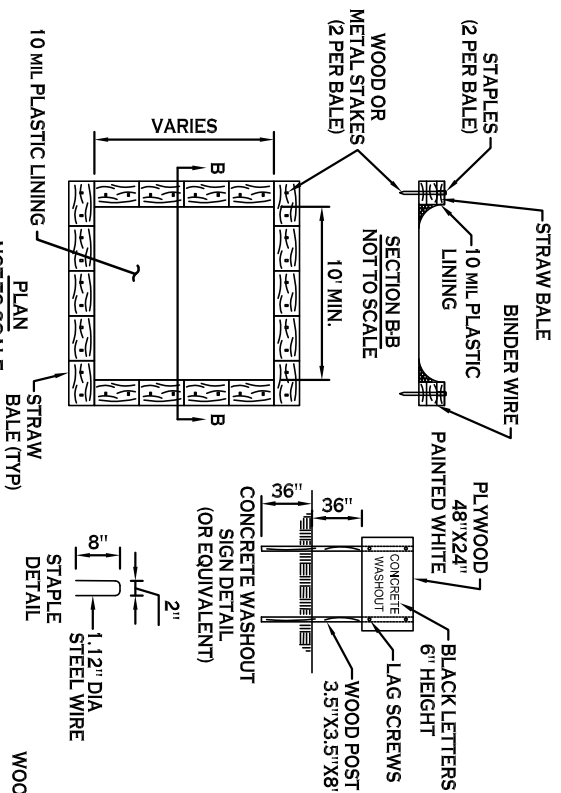
ON APPROVAL OF THE STAKEOUT, POSTS SHALL BE SECURELY DRIVEN ON 6.0 FOOT-MAXIMUM CENTERS, NORMAL TO THE GROUND, TO A DEPTH 1/3 OF THE TOTAL POST LENGTH. PLASTIC BARRIER FENCE SHALL BE PLACED ALONG THE SIDE OF ALL POSTS. ENDS OF FENCING SEGMENTS SHALL OVERLAP A DISTANCE OF AT LEAST ONE HALF THE FENCE HEIGHT.

FENCING SHALL BE SECURED TO POSTS WITH WIRE OR CABLE TIES AT TOP, MIDDLE AND BOTTOM OF POST. FASTENER SHALL BE TIGHT ENOUGH TO PREVENT THE FENCING FROM SLIPPING DOWN. OVERLAPS SHALL ALSO BE SECURELY FASTENED.

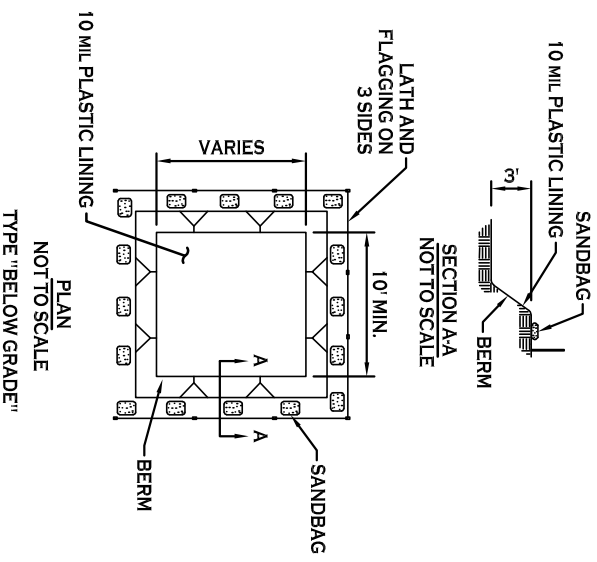
BARRIER FENCE WHICH IS NOT ORANGE IN COLOR SHALL BE FLAGGED AT 6.0 FOOT INTERVALS WITH RED OR ORANGE FLORESCENT TAPE. WARNING SIGNS SHALL BE MOUNTED ON THE FENCE AT NO MORE THAN 100 FOOT INTERVALS.

MAINTENANCE SHALL COMMENCE IMMEDIATELY AFTER ERECTION OF THE FENCE AND CONTINUE UNTIL ONE WEEK PRIOR TO ACCEPTANCE OF THE CONTRACT, AND SHALL CONSIST OF: REPLACING DAMAGED POST(S) AND FENCING; RE-FASTENING AND TIGHTENING FENCING; AND RESTORING FENCE TO ITS INTENDED HEIGHT.

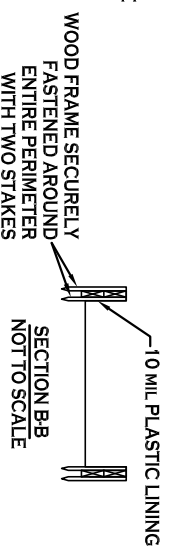
FENCING USED FOR TREE OR OTHER VEGETATION PROTECTION SHALL NOT BE TEMPORARILY REMOVED TO ALLOW EQUIPMENT ACCESS OVER A PROTECTED AREA, EXCEPT AS REQUIRED FOR ITEMS OF WORK SPECIFICALLY SHOWN ON THE PLANS AND APPROVED BY THE ENGINEER IN WRITING.



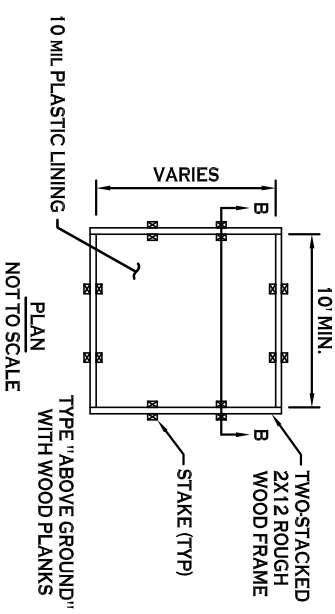
TYPE "ABOVE GRADE" WITH STRAW BALES



TYPE "BELOW GRADE"



- NOTES**
1. ACTUAL LAYOUT TO BE DETERMINED IN THE FIELD.
 2. A CONCRETE WASHOUT SIGN SHALL BE INSTALLED WITHIN 30' OF THE TEMPORARY CONCRETE WASHOUT FACILITY.
 3. MATERIALS USED TO CONSTRUCT TEMPORARY CONCRETE WASHOUT FACILITIES SHALL BE REMOVED FROM THE SITE OF THE WORK AND DISPOSED OF OR RECYCLED.
 4. HOLES, DEPRESSIONS OR OTHER GROUND DISTURBANCE CAUSED BY THE REMOVAL OF THE TEMPORARY CONCRETE WASHOUT FACILITIES SHALL BE BACKFILLED, REPAIRED, AND STABILIZED TO PREVENT EROSION.



CONCRETE WASHOUT DETAIL

NOT TO SCALE

STANDARD AND SPECIFICATIONS FOR CONCRETE TRUCK WASHOUT



Definition & Scope

A temporary excavated or above ground lined constructed pit where concrete truck mixers and equipment can be washed after their loads have been discharged, to prevent highly alkaline runoff from entering storm drainage systems or leaching into soil.

Conditions Where Practice Applies

Washout facilities shall be provided for every project where concrete will be poured or otherwise formed on the site. This facility will receive highly alkaline wash water from the cleaning of chutes, mixers, hoppers, vibrators, placing equipment, trowels, and screeds. Under no circumstances will wash water from these operations be allowed to infiltrate into the soil or enter surface waters.

Design Criteria

Capacity: The washout facility should be sized to contain solids, wash water, and rainfall and sized to allow for the evaporation of the wash water and rainfall. Wash water shall be estimated at 7 gallons per chute and 50 gallons per hopper of the concrete pump truck and/or discharging drum. The minimum size shall be 8 feet by 8 feet at the bottom and 2 feet deep. If excavated, the side slopes shall be 2 horizontal to 1 vertical.

Location: Locate the facility a minimum of 100 feet from drainage swales, storm drain inlets, wetlands, streams and other surface waters. Prevent surface water from entering the structure except for the access road. Provide appropriate access with a gravel access road sloped down to the structure. Signs shall be placed to direct drivers to the facility after their load is discharged.

Liner: All washout facilities will be lined to prevent

leaching of liquids into the ground. The liner shall be plastic sheeting with a minimum thickness of 10 mils with no holes or tears, and anchored beyond the top of the pit with an earthen berm, sand bags, stone, or other structural appurtenance except at the access point.

If pre-fabricated washouts are used they must ensure the capture and containment of the concrete wash and be sized based on the expected frequency of concrete pours. They shall be sited as noted in the location criteria.

Maintenance

- All concrete washout facilities shall be inspected daily. Damaged or leaking facilities shall be deactivated and repaired or replaced immediately. Excess rainwater that has accumulated over hardened concrete should be pumped to a stabilized area, such as a grass filter strip.
- Accumulated hardened material shall be removed when 75% of the storage capacity of the structure is filled. Any excess wash water shall be pumped into a containment vessel and properly disposed of off site.
- Dispose of the hardened material off-site in a construction/demolition landfill. On-site disposal may be allowed if this has been approved and accepted as part of the projects SWPPP. In that case, the material should be recycled as specified, or buried and covered with a minimum of 2 feet of clean compacted earthfill that is permanently stabilized to prevent erosion.
- The plastic liner shall be replaced with each cleaning of the washout facility.
- Inspect the project site frequently to ensure that no concrete discharges are taking place in non-designated areas.

Appendix K

Wetland Delineation Report

by Earth Dimensions Inc. Dated 12/21/2020

Wetland and Waterbodies Delineation Report

for

1789 DODGE ROAD

Town of Amherst

Erie County, New York

for

Joe Rubino



December 21, 2020
EDI Project Code: W20J20a

**REPORT SUMMARIZING
THE RESULTS OF
A WETLAND DELINEATION SURVEY OF**

1789 DODGE ROAD

Prepared for Submission to:

U.S. ARMY CORPS OF ENGINEERS
1776 NIAGARA STREET
BUFFALO, NEW YORK 14207

AND

NEW YORK STATE DEPARTMENT OF ENVIRONMENTAL CONSERVATION
270 MICHIGAN AVENUE
BUFFALO, NEW YORK 14203

Prepared By:

EARTH DIMENSIONS, INC.
1091 JAMISON ROAD
ELMA, NEW YORK 14059

Prepared For:

JOE RUBINO
HOWARD HANNA OFFICE
4562 SHERIDAN DRIVE
WILLIAMSVILLE, NEW YORK 14221

REPORT DATE: December 21, 2020

EDI PROJECT CODE: W20J20a

PROJECT INFORMATION

Project Name1789 Dodge Road
Street Address1789 Dodge Road
SBL Number 42.00-1-45.2
Town Clarence Center
County Erie
State New York
Latitude/Longitude (NAD83) 43.02971°N, 78.72732°W
Investigation Area 6.71± Acres
USGS 7.5 Minute Topographical Map Clarence Center Quadrangle
Waterway tributary to Ransom Creek
Hydrologic Unit Code 04120104
Date of Delineation November 23, 2020
Consultant Earth Dimensions, Inc.
1091 Jamison Road
Elma, New York 14059
Point of Contact Scott Livingstone
(716) 655-1717
slivingstone@earthdimensions.com
Engineer NA
Property Owner Joe Rubino
Authority Section 404, Article 24
Permit/Letter Being Requested Jurisdictional Determination

TABLE OF CONTENTS

Executive Summary	ii
Table 1: Wetland Summary	ii
Table 2: Stream & Drainage Summary	ii
Section I: Introduction	1
Section II: Site Description	2
Section III: Preliminary Data Review	3
A. SUMMARY OF FINDINGS	3
1. USGS 7.5 Minute Topographical Map	3
2. USFWS National Wetlands Inventory Map	3
3. Natural Resources Conservation Service Soils Map	3
4. NYSDEC Freshwater Wetlands Map	4
B. RESULTS OF AGENCY INFORMATION REVIEW	4
Section IV: Field Investigation Procedures	6
Wetlands:	6
Streams & Drainages:	9
Section V: Results And Conclusions	11
Section VI: Recommendations	13
Appendix A - Figures	
Figure 1: USGS 7.5 Minute Topographical Map	
Figure 2: National Wetlands Inventory Map	
Figure 3: NRCS Erie County Soil Survey Map	
Figure 4: NYSDEC Environmental Resource Mapper	
Figure 5: General Vegetation Map	
Figure 6: Wetland Delineation Map	
Figure 7: Drainage Map	
Figure 8: Site Aerial Photograph	
Appendix B -- Data Sheets	
Appendix C - Site Photographs	
Appendix D - References	
Appendix E - Wetland Investigation Personnel	

EXECUTIVE SUMMARY

Joe Rubino has proposed the development of a 6.71± acre parcel located along the east side of Dodge Road in the Town of Amherst, County of Erie, and State of New York. Joe Rubino has retained Earth Dimensions, Inc. (EDI) to complete a wetland delineation report that would allow the U.S. Army Corps of Engineers (USACE) and New York State Department of Environmental Conservation (NYSDEC) to determine their jurisdictional authority over the investigation area, pursuant to Section 404 of the Clean Water Act and Articles 15 (Protection of Waters) and 24 (Freshwater Wetlands) of the New York State Environmental Conservation Law.

A preliminary review of available information pertaining to vegetation, soils, and hydrology in the project area was implemented prior to conducting a field investigation at the site. Sources of information included the United States Geological Survey (USGS), Natural Resources Conservation Service (NRCS), National Wetland Inventory (NWI), and NYSDEC Freshwater Wetland maps. The USGS, NRCS and NWI maps indicate the potential for wetlands under federal jurisdiction. The NYSDEC map indicates the potential for wetland under state jurisdiction.

EDI applied methodology specified by the Corps of Engineers Wetlands Delineation Manual (January 1987) and Regional Supplement to the Corps of Engineers Wetland Delineation Manual: Northcentral and Northeast Region Version 2.0 (January 2012) to perform a delineation of Federal jurisdictional wetlands within the site. EDI identified one (1) wetland area totaling 0.054± acre within the investigation area. A tributary to Ransom Creek flows along the eastern limits of the investigation area. The identification number of the wetland, its acreage and boundary flags are as follows:

TABLE 1: WETLAND SUMMARY

Wetland Identification #	Geographic Center (NAD83)		Boundary Flag #	Total Acreage On-site	Wetland Type (Cowardin)	Wetland Type (Reschke)	Jurisdictional Determination
	Latitude	Longitude					
Wetland 1	43.02960	78.72558	W1-1 through W1-7	0.054±	R4SBC	Riverine	Jurisdictional
Total Wetland Acreage:				0.054±			

TABLE 2: STREAM & DRAINAGE SUMMARY

Stream Identification #	Waterway	DEC Class	Linear Feet On-site	Highwater Width (Ft)	Flow Regime	Substrate	Classification (Cowardin)	Jurisdictional Determination
Stream 1	UNT to Ransom Creek/ Town of Amherst Ditch 26B	C	436.3 feet	20 to 25	Intermittent	Organic, silt	R4SB6	Jurisdictional

SECTION I: INTRODUCTION

Joe Rubino has proposed the development of a $6.71\pm$ acre parcel on the east side of Dodge Road in the Town of Amherst, County of Erie, and State of New York. The project has been given the name 1789 Dodge Road and is located on USGS 7.5 minute quadrangle map indexed as Clarence Center/2002 DeLorme (Figure 1). The field work was completed on November 23, 2020 using a hand held Garmin GPSmap 62s to locate wetland and drainage boundaries.

Howard Hanna has retained Earth Dimensions, Inc. (EDI) to complete a wetland delineation study at this site. The investigation was designed to facilitate a determination of the extent of USACE and NYSDEC jurisdiction over the project area pursuant to Section 404 of the Clean Water Act and Articles 15 (Protection of Waters) and 24 (Freshwater Wetlands) of the New York State Environmental Conservation Law.

EDI has performed a wetland delineation study at the site under guidelines specified by the *Corps of Engineers Wetlands Delineation Manual*, dated January 1987 (referred to hereafter as the Corps Manual) and the *Regional Supplement to the Corps of Engineers Wetland Delineation Manual: Northcentral and Northeast Region version 2.0* (January 2012) (referred to hereafter as the Northcentral and Northeast Regional Supplement). The purpose of this report is to present EDI's methods, results, conclusions and recommendations with respect to the 1789 Dodge Road project site.

SECTION II: SITE DESCRIPTION

The 1789 Dodge Road project area is comprised of a 6.71± acre irregular shaped investigation area on the east side of Dodge Road which is outlined on Figure 1 and depicted on the Wetland Delineation Map included in Appendix A (Figure 6).

The natural topography of the 1789 Dodge Road site is flat to gently sloping. The uplands within the investigation area consisted of successional northern hardwoods and mown lawn communities. The wetland area was found to consist of a shallow emergent marsh community. The vegetative communities of the investigation area are described according to *Ecological Communities of New York State* (Edinger et al. 2014).

SECTION III: PRELIMINARY DATA REVIEW

A. SUMMARY OF FINDINGS

Several sources of information may be reviewed to facilitate the completion of a wetland delineation study. In some cases it is even possible to make a preliminary office wetland determination based upon available vegetation, soils, and hydrologic information for a project area. EDI completed a preliminary review of several data sources at the onset of this study. The results of the review are summarized as follows:

1. USGS 7.5 MINUTE TOPOGRAPHICAL MAP

Figure 1 depicts the 1789 Dodge Road project site on the Clarence Center/2002 DeLorme quadrangle map. The figure depicts the flat to gently sloping topography of the site. A tributary to Ransom Creek is depicted along the eastern limits of the investigation area.

2. USFWS NATIONAL WETLANDS INVENTORY MAP

The National Wetlands Inventory (NWI) map obtained from the USFWS Wetland Mapper <http://www.fws.gov/wetlands/Data/Mapper.html> displays two (2) streams, R4SBCx and R4SBC within the investigation area. The streams can be decoded as:

[R] Riverine, [4] Intermittent, [SB] Stream Bed, [C] Seasonally flooded, [x] excavated; and
[R] Riverine, [4] Intermittent, [SB] Stream Bed, [C] Seasonally flooded

3. NATURAL RESOURCES CONSERVATION SERVICE SOILS MAP

Figure 3 presents the project area outlined on a copy of the Erie County Soil Survey map from the National Cooperative Soil Survey. As shown on that figure, the site has the following soil types:

Soil Conservation Service Legend

Map Unit Symbol	Map Unit Name	Hydric Soil/Inclusions?
Ch	Cheektowaga fine sandy loam	Hydric Soil
EIB	Elnora loamy fine sand, 3 to 8 percent slopes	Inclusions Unlikely
Wd	Wayland soils complex, 0 to 3 percent slopes	Hydric Soil

Cheektowaga: The Cheektowaga series consists of very deep, poorly drained and very poorly drained soils formed in sandy deposits overlying clayey lacustrine sediments. They are nearly level soils on lake plains. Permeability is rapid in the surface and sandy subsoil, and slow or very slow in the substratum. Mean annual temperature is 48 degrees F., and mean annual precipitation is 40 inches.

Elnora: The Elnora series consists of very deep, moderately well drained soils formed in sandy glacial lake, eolian, and deltaic sediments. They are primarily on beach ridges and relict longshore bars on lake plains. Permeability is rapid. Slopes range from 0 to 8 percent. The mean annual temperature is 49 degrees F, and mean annual precipitation is 37 inches.

Wayland: The Wayland series consists of very deep, poorly drained and very poorly drained, nearly level soils formed in recent alluvium. These soils are in low areas or slackwater areas on flood plains. Saturated hydraulic conductivity is moderately high or high in the mineral soil. Slope ranges from 0 through 3 percent. Mean annual temperature is about 8 degrees C (46 degrees F) and mean annual precipitation is about 1080 mm (42.5 in).

The U.S. Department of Agriculture's National Technical Committee for Hydric Soils Criteria has developed a list of soils that often display hydric soil characteristics. Hydric soil typically forms in places of the landscape where surface water periodically collects for some time and/or where groundwater discharges sufficient to create waterlogged or anaerobic soils. Such anaerobic soils can support the growth and survival of hydrophytic vegetation that is tolerant of such conditions. Wayland and Cheektowaga are hydric soils and therefore may support wetland vegetation. Wetland hydrologic conditions, hydric soils, and hydrophytic vegetation are the three criteria of a wetland.

4. NYSDEC FRESHWATER WETLANDS MAP

The NYSDEC Freshwater Wetlands map obtained from the online NYSDEC Environmental Resource Mapper displays state jurisdictional Freshwater Wetland CC-15 within and adjacent to the investigation area pertaining primarily to the Ransom Creek floodplain.

B. RESULTS OF AGENCY INFORMATION REVIEW

The preliminary data review revealed that the Corps may have jurisdiction over wetlands at the project location. The evidence consisted of potential federally regulated wetlands on the NWI map (Figure 2) and hydric soils and soils with possible inclusions depicted within the project area as shown on the NRCS map (Figure 3). The preliminary data review indicated that NYSDEC may have jurisdiction

SECTION IV: FIELD INVESTIGATION PROCEDURES

WETLANDS:

Step 1

EDI applied methodology specified by the 1987 Corps of Engineers Wetlands Delineation Manual and Regional Supplement to the Corps of Engineers Wetland Delineation Manual: Northcentral and Northeast Region to perform a delineation of Federal jurisdictional wetlands within the site. EDI used the Level 2 Routine Determination method (on-site inspection necessary) since insufficient information was available for making a determination for the entire project area. This methodology is consistent with Part IV, Section D of the Corps Manual.

Step 2

EDI's initial evaluation of the project area revealed that no atypical situations existed. If an atypical situation had existed, EDI would have used methodology outlined in Part IV, Section F of the Corps manual and/or Section 5 of the Northcentral and Northeast Supplement.

Step 3

EDI made the determination that normal environmental conditions were present, as the area was not lacking hydrophytic vegetation or hydrologic indicators due to annual, seasonal or long-term fluctuations in precipitation, surface water, or groundwater levels. The Northcentral and Northeast Supplement defines the growing season as beginning when one of the following indicators of biological activity are evident in a given year: (1) above-ground growth and development of vascular plants and/or (2) soil temperature measured at 12" below ground surface reaches 41°F. The end of the growing season is defined as the point at which deciduous species lose their leaves or the last herbaceous plants cease flowering and their leaves become dry or brown, whichever comes latest.

Step 4

In order to accurately identify the limits of various vegetative communities and extent of wetlands on-site, a routine determination method was used. As depicted in Appendix A and included in Appendix B, two (2) data points were used to characterize the site.

Step 5

The plant community inhabiting each observation point was characterized in accordance with methods specified in the Northcentral and Northeast Regional Supplement. Dominant plant species were identified within four vegetative strata (i.e. herb, sapling/shrub, tree and liana (woody vines) at each sampling point. The Northcentral and Northeast Regional Supplement defines the vegetative strata in the following manner:

Herb – A non-woody individual of a macrophytic species. Seedlings of woody plants (including vines) that are less than 3.28 feet in height are considered to be herbs.

Sapling/Shrub – A layer of vegetation composed of woody plants < 3.0 inches in diameter at breast height but greater than 3.28 feet in height, exclusive of woody vines.

Tree – A woody plant > 3.0 inches in diameter at breast height, regardless of height (exclusive of woody vines)

Liana – A layer of vegetation in forested plant communities that consist of woody vines greater than 3.28 feet in height.

As outlined in the manual, the quadrant sizes used for the vegetative strata were (i) a 3.28-foot radius for herbs; (ii) a ten-foot radius for saplings/shrubs and woody vines; and (iii) a 30-foot radius for trees. Dominant plant species were estimated using aerial coverage methods. Dominant species are defined in the Corps Manual as the most abundant plant species that when ranked in descending order of abundance and cumulatively totaled immediately exceed 50 percent of the total dominance measure for the stratum, plus any additional species comprising 20 percent or more of the total dominance measure.

The wetland indicator status (OBL, FACW, FAC, FACU, or UPL) listed for each identified species by the U.S. Fish and Wildlife Service in the National List of Plant Species that Occur in Wetlands: Northeast (Region 1) was recorded. The U.S. Fish and Wildlife wetland indicator status listings are defined as follows:

OBL – Plants that occur almost always (estimated probability >99 percent) in wetlands under natural conditions, but which may also occur rarely (estimated probability < 1 percent) in nonwetlands.

FACW – Plants that occur usually (estimated probability >67 percent to 99 percent) in wetlands, but also occur (estimated probability 1 percent to 33 percent) in nonwetlands.

FAC – Plants with a similar likelihood (estimated probability 33 percent to 67 percent) of occurring in both wetlands and nonwetlands.

FACU – Plants that occur sometimes (estimated probability 1 percent to <33 percent) in wetlands, but occur more often (estimated probability >67 percent to 99 percent) in nonwetlands.

UPL – Plants that occur rarely (estimated probability < 1 percent) in wetlands, but occur almost always (estimated probability >99 percent) in nonwetlands under natural conditions.

The plant community data was summarized on the data forms provided in the Northcentral and Northeast Regional Supplement included in this report as Appendix B.

Step 6

Plant data from each observation point were tested against the hydrophytic vegetation criterion specified in the Corps Manual and Northcentral and Northeast Regional Supplement. The Northcentral and Northeast Regional Supplement identifies a four-tiered approach for making a determination of whether or not the hydrophytic vegetation criteria is met for a sample plot. Indicator 1 (Rapid Test for Hydrophytic Vegetation) was first applied to determine if all dominant species across all strata are rated OBL and/or FACW. If Indicator 1 did not meet the hydrophytic vegetation criteria, Indicator 2 was then applied (dominance test); if greater than 50% of all plant species across all strata were rated OBL, FACW, or FAC, the hydrophytic vegetation criteria was considered met. In rare cases, when Indicators 1 and 2 did not meet the hydrophytic vegetation criteria but soils and hydrology criteria were met, Indicators 3 (Prevalence Index) and 4 (Morphological Adaptations) were used to make a final determination. All observation points that met the hydrophytic vegetation criterion were considered potential wetlands. Soils were then characterized.

Step 7

The Corps Manual specifies that soils need not be characterized (and are assumed hydric soils) at sampling points meeting the hydrophytic vegetation criterion if: (i) all dominant plant species have an indicator status of OBL, or (ii) all dominant species have an indicator status of OBL and/or FACW, and the wetland boundary is abrupt (at least one dominant OBL species must be present). All observation points sampled during this field investigation were examined directly for soil and hydrologic characteristics.

Step 8

At observation points requiring a soil evaluation, soil borings were performed by an EDI Soil Scientist using methods specified in the Northcentral and Northeast Regional Supplement. Soil pits were dug using a tile spade. Testpits were generally dug to a depth of 20 inches below ground surface. Soils were examined for any of the hydric soil indicators, as outlined in the Field Indicators of Hydric Soils in the United States. A determination was made as to whether or not the hydric soil criterion was met. Soils data was recorded on the data forms included in Appendix B of this report.

Step 9

EDI's Soil Scientist examined hydrologic indicators using methods specified by the Northcentral and Northeast Regional Supplement at each observation point. The wetland hydrology criterion was met if: (i) one or more primary field indicators was materially present, (ii) available hydrologic records provided necessary evidence, or (iii) two or more secondary indicators were present. Results were recorded on data forms taken from the Corps Manual and are included in this report as Appendix B.

Step 10

A wetland determination was made for every observation point. If a sample plot met the hydrophytic vegetation, hydric soil, and wetland hydrology criteria, the area was considered to be wetland.

Step 11

Based on the results of the transected data, wetland boundaries were established for each identified wetland using survey ribbon labeled "wetland delineation" and numbered consecutively along each wetland boundary. As outlined in the Corps Manual, the placement of flags was based on the limits of areas where all three parameters were met. Wetland flags were labeled W1-1 through W1-7.

STREAMS & DRAINAGES:

The federally regulated Ordinary High Water (OHW) mark of streams within the Project area were delineated utilizing the definitional criteria as presented in Title 33, Code of Federal Regulations, Part 328, and the USACE Regulatory Guidance Letter 05-05 – Guidance on Ordinary

High Water Mark Identification. Each stream is categorized in regard to its flow regime as perennial, intermittent, or ephemeral, as defined by the USACE. The Ordinary High Water (OHW) mark for each stream is surveyed using the handheld Garmin GPSmap 62s. Each stream is assigned a letter designation, and survey points are numbered consecutively. Substrate characteristics and water depth are noted. Streams classified as AA, A, B, C, C(t), C(ts) and D in the State of New York are regulated by NYSDEC under Article 15 Use and Protection of Waters. Streams are given classifications which designate the level of protection afforded to each waterbody. Class AA and A are assigned to sources of drinking water. Class B streams are best suited for swimming and other contact recreation, but not drinking water. Class C streams identify waters that support fishing and non-contact activities. A classification with (t) designated a stream with the potential to support trout populations. A classification of (ts) identifies waters that may support trout spawning. Class D waters are the lowest classification, and are often highly imperiled.

SECTION V: RESULTS AND CONCLUSIONS

Earth Dimensions, Inc. (EDI) has completed a wetland delineation study at the 1789 Dodge Road site located in the Town of Amherst, County of Erie, and State of New York. A field investigation was conducted by a Soil Scientist and a Wetland Ecologist from EDI. The wetland delineation study identified one (1) wetland totaling $0.054 \pm$ acre present within the 1789 Dodge Road site. In addition, a 436.3 foot portion of a tributary to Ransom Creek/ Town of Amherst Ditch 26B, a Class C stream, was identified. No waterbodies were identified within the investigation area.

Figure 5 depicts the vegetative communities as they existed at the time of the investigation. The uplands within the investigation area were comprised of successional northern hardwoods and mown lawn communities. The wetland area was found to consist of a shallow emergent marsh community. The vegetative communities of the investigation area are described according to Ecological Communities of New York State (Edinger et al. 2014).

The successional northern hardwood community was dominated by the following species: box elder (*Acer negundo*), black willow (*Salix nigra*), common red raspberry (*Rubus idaeus*), multiflora rose (*Rosa multiflora*), dame's rocket (*Hesperis matronalis*), garlic mustard (*Aliaria petiolata*), white snake root (*Ageratina altissima*), orchard grass (*Dactylis glomerata*), enchanter's nightshade (*Circea lutetiana*) and sticky willy (*Galium aparine*).

The mown lawn (with some trees) community was dominated by the following species: red pine (*Pinus resinosa*), quaking aspen (*Populus tremuloides*), Kentucky bluegrass (*Poa pratensis*), pussy willow (*Salix discolor*), common dandelion (*Taraxacum officinale*), heal all (*Prunella vulgaris*), spreading bentgrass (*Agrostis stolonifera*), tall buttercup (*Ranunculus acris*), tatarian honeysuckle (*Lonicera tatarica*), red clover (*Trifolium pratensis*), ground ivy (*Glechoma hederacea*) and orchard grass (*Dactylis glomerata*).

Wetland W1 is a $0.054 \pm$ acre shallow emergent marsh. No data was collected. It is EDI's professional opinion that Wetland W1/Stream 1 is Federally jurisdictional under the Navigable Waters Protection Rule since it is a perennial stream.

Stream 1 is identified as a Tributary to Ransom Creek/ Town of Amherst Ditch 26B and flows north along the eastern limits of the site and ultimately empties into Ransom Creek. This intermittent channel is identified as a Class C stream by NYSDEC standards. The substrate consists of silt and gravel, with emergent vegetation along the banks. Within the project area, stream 1 is approximately 20-25 feet wide (30 feet at top of bank) with an average water depth of 6-24 inches.

A map which depicts the site boundaries and the location of all observation points established during the field survey is included as Figure 6 in Appendix A of this report. Data forms are included as Appendix B. Appendix C includes representative photographs of the project area. Appendix D notes the references used during the preparation of this report and during the field investigation. Appendix E provides the names, addresses and phone numbers of the survey personnel involved in the wetland delineation study.

SECTION VI: RECOMMENDATIONS

One (1) wetland area and one (1) stream were identified during the course of a field investigation based upon the three parameter technique (vegetation, soils, and hydrology) outlined in the Corps Manual and Northcentral and Northeast Regional Supplement. It is EDI's professional opinion that wetland W1 is regulated by the USACE under Section 404 of the Clean Water Act. It is also EDI's opinion that wetland W1 is part of Freshwater Wetland CC-15 and would be regulated by NYSDEC under Article 24 of the New York Conservation Law. Stream 1 is regulated under both Section 404 and Article 15. USACE and NYSDEC approach their regulatory analyses by first considering avoidance of wetlands and minimization of wetland losses. EDI recommends the following:

- (1) Submit this report to USACE and NYSDEC with a request for a wetland boundary confirmation and jurisdictional determination.
- (2) If no impacts are proposed to federal or state regulated wetlands, state regulated 100-foot adjacent area or streams based on the outcome of the jurisdictional determination, it is the professional opinion of EDI that the project may proceed without the need for Section 404, Article 15 or Article 24 Permits.
- (3) If any NYSDEC regulated upland adjacent area or federal or state jurisdictional wetland impacts are proposed, it is EDI's recommendation that a Joint Application for Permit and supporting documentation be submitted to the USACE and NYSDEC with a request for a Section 404 Permit, Section 401 Water Quality Certification, Article 15 Permit and/or an Article 24 Permit.

1789 DODGE ROAD

APPENDIX A - FIGURES

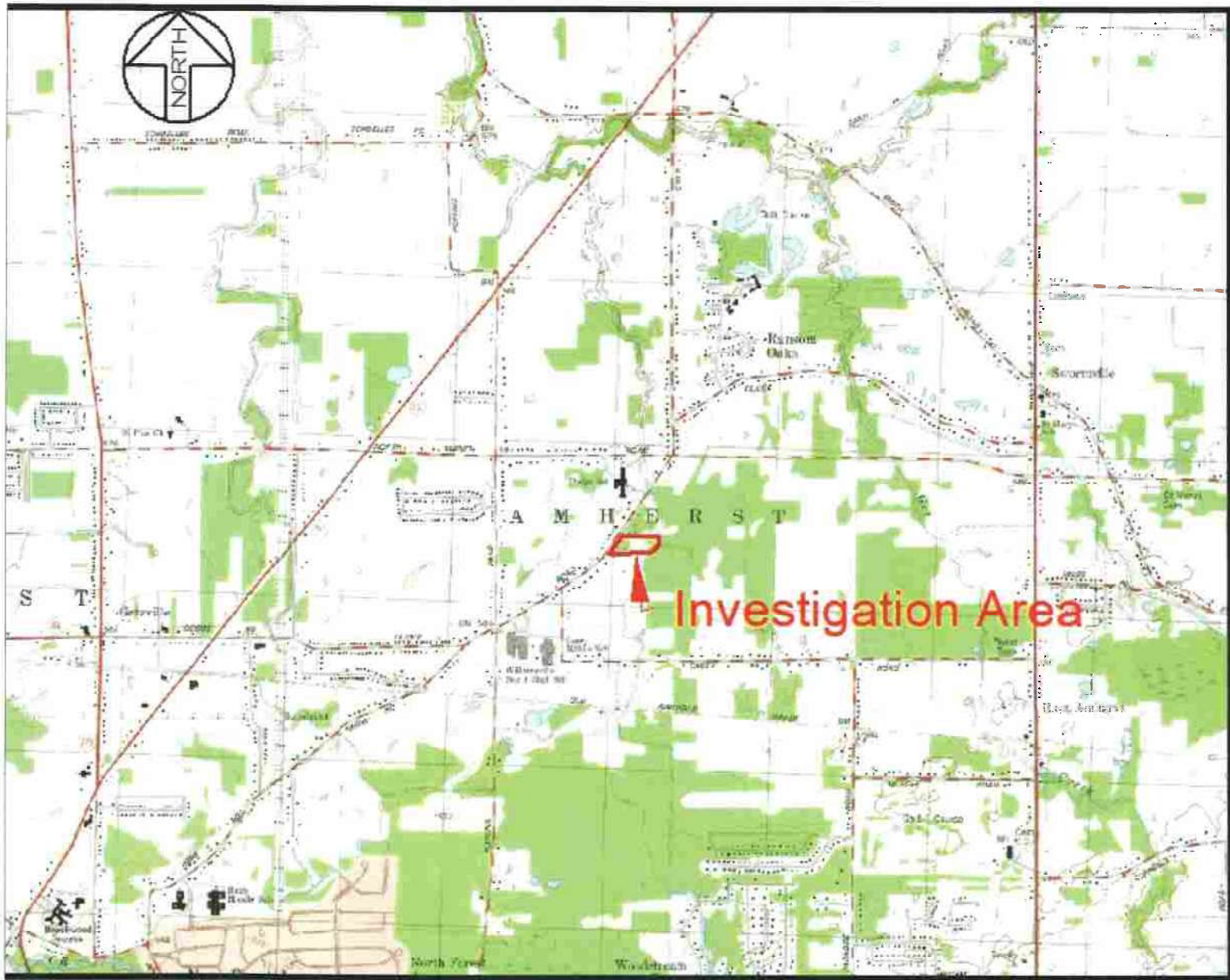


FIGURE 1: USGS 7.5 MINUTE TOPOGRAPHICAL MAP

Clarence Center Quadrangle / 2002 DeLorme

1789 Dodge Road

Town of Amherst, Erie County, New York



FIGURE 2: NATIONAL WETLANDS INVENTORY MAP

<http://www.fws.gov/wetlands/data/mapper.HTML> (Visited 12/21/20)

1789 Dodge Road

Town of Amherst, Erie County, New York



FIGURE 3: NRCS ERIE COUNTY SOIL SURVEY MAP

<http://websoilsurvey.sc.egov.usda.gov/App/WebSoilSurvey.aspx> (Visited 12/21/20)

1789 Dodge Road

Town of Amherst, Erie County, New York



FIGURE 4: NYSDEC ENVIRONMENTAL RESOURCE MAPPER
<http://www.dec.ny.gov/imsmaps/ERM/viewer.htm> (Visited 12/21/20)

1789 Dodge Road

Town of Amherst, Erie County, New York




Figure 5: General Vegetation Map
1789 Dodge Road
Town of Amherst
Erie County, New York



LEGEND

- Wetland Area
- Stream
- Data Point Location
- Investigation Area

Scale: as shown
Map Date: December 21, 2020 JMC/EDT
Revised:
Base Map Provided By:
GPS Mapping
File Name: VEG MAP.DWG
ED1 Project Code: W2020a











Figure 6: Wetland Delineation Map
1789 Dodge Road
Town of Amherst
Erie County, New York



LEGEND

-  Wetland Area
-  Photo location
-  Data Point Location
-  Investigation Area
-  Wetland Flag
-  Stream

Scale: as shown
Map Date: December 21, 2020 JMC/ED
Revised:
Base Map Provided By: GPS Mapping
File Name: DD MAP.DWG
ED1 Project Code: W20120a



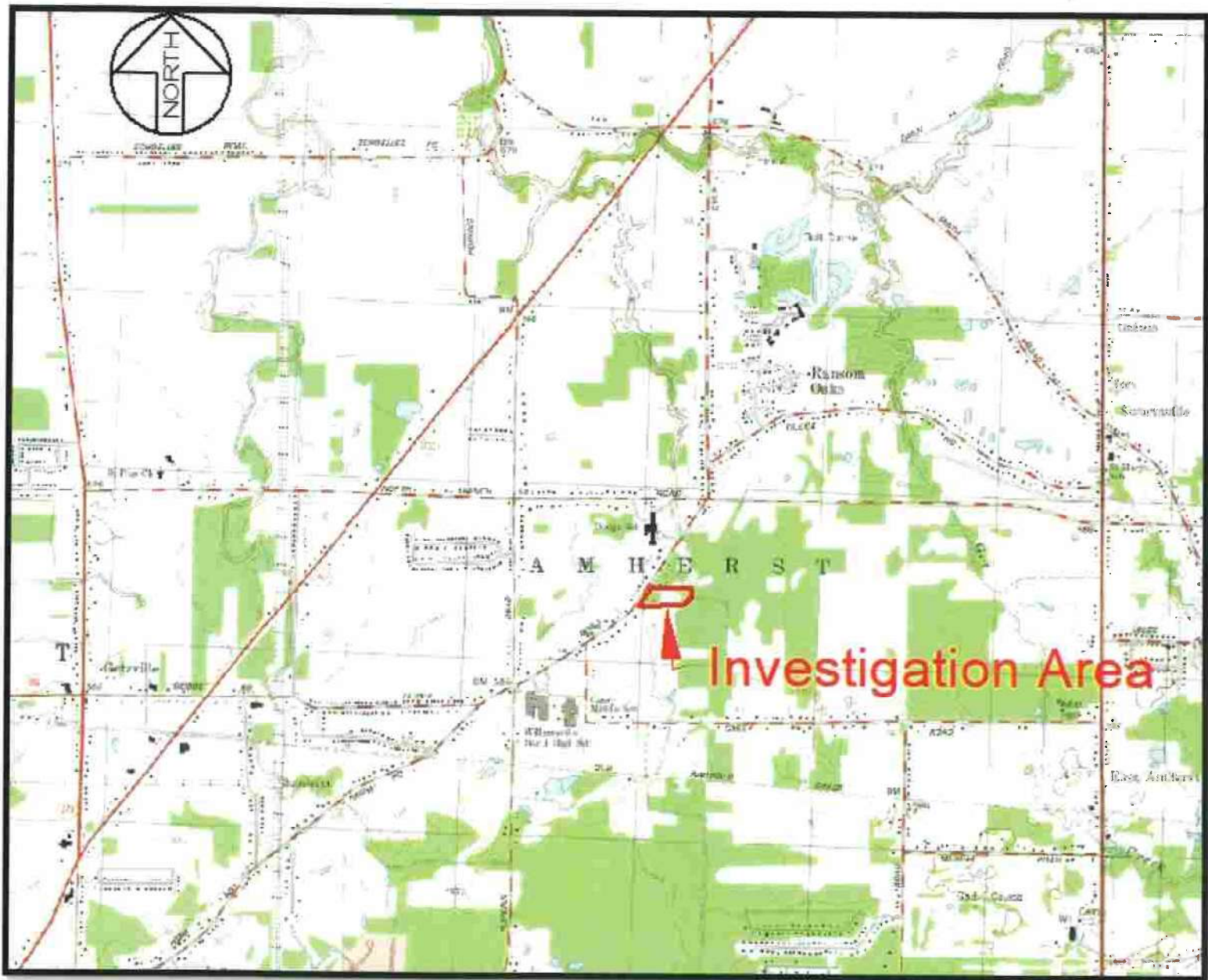


FIGURE 7: DRAINAGE MAP

Clarence Center Quadrangle / 2002 DeLorme

1789 Dodge Road

Town of Amherst, Erie County, New York



FIGURE 8: SITE AERIAL PHOTOGRAPH

<http://gis2.erie.gov/HTML5/ErieCountyNY/PublicLaunchPage.aspx> (Visited 12/21/2020)

1789 Dodge Road

Town of Amherst, Erie County, New York

1789 DODGE ROAD

APPENDIX B – DATA SHEETS

WETLAND DETERMINATION DATA FORM - Northcentral and Northeast Region

Project/Site: 1789 Dodge Road Town/County: Amherst/Erie County Sampling Date: November 23, 2020
 Applicant/Owner: Joe Rubino State: New York Sampling Point: 51
 Investigator(s): Scott Livingstone & Jody Celeste Section, Township, Range: 42.00-1-45.2
 Landform (hillslope, terrace, etc.): TERRACE Local relief (concave, convex, none): CONVEX Slope (%): 3
 Subregion (LRR or MLRA) LRRL Lat: 43.02999 Long: 78.72573 Datum: NAD83
 Soil Map Unit Name: WAYLAND SOILS COMPLEX, 0-3% NW 1 classification: N/A
 Are climatic / hydrologic conditions on the site typical for this time of year? Yes X No (If no, explain in Remarks.)
 Are Vegetation , Soil , or Hydrology significantly disturbed? Are "Normal Circumstances" present? Yes X No
 Are Vegetation , Soil , or Hydrology naturally problematic? (If needed, explain any answers in Remarks.)

SUMMARY OF FINDINGS : Attach site map showing sampling point locations, transects, important features, etc.

Hydrophytic Vegetation Present?	Yes <u> </u> No <u> </u>	Is the Sampled Area within a Wetland?	Yes <u> </u> No <u>X</u>
Hydric Soil Present?	Yes <u> </u> No <u> </u>	If yes, optional Wetland Site ID:	<u>N/A</u>
Wetland Hydrology Present?			
Yes <u> </u> No <u> </u>			
Remarks: (Explain alternative procedures here or in a separate report.)			
<u>UPLAND SUCCESSIONAL WOODS</u>			

HYDROLOGY

Wetland Hydrology Indicators:		Secondary Indicators (minimum of two required)	
Primary Indicators (minimum of one is required; check all that apply)			
<u> </u> Surface Water (A1)	<u> </u> Water-Stained Leaves (B9)	<u> </u> Surface Soil Cracks (B6)	
<u> </u> High Water Table (A2)	<u> </u> Aquatic Fauna (B13)	<u> </u> Drainage Patterns (B10)	
<u> </u> Saturation (A3)	<u> </u> Marl Deposits (B15)	<u> </u> Moss Trim Lines (B16)	
<u> </u> Water Marks (B1)	<u> </u> Hydrogen Sulfide Odor (C1)	<u> </u> Dry-Season Water Table (C2)	
<u> </u> Sediment Deposits (B2)	<u> </u> Oxidized Rhizospheres on Living Roots (C3)	<u> </u> Crayfish Burrows (C8)	
<u> </u> Drift Deposits (B3)	<u> </u> Presence of Reduced Iron (C4)	<u> </u> Saturation Visible on Aerial Imagery (C9)	
<u> </u> Algal Mat or Crust (B4)	<u> </u> Recent Iron Reduction in Tilled Soils (C6)	<u> </u> Stunted or Stressed Plants (D1)	
<u> </u> Iron Deposits (B5)	<u> </u> Thin Muck Surface (C7)	<u> </u> Geomorphic Position (D2)	
<u> </u> Inundation Visible on Aerial Imagery (B7)	<u> </u> Other (Explain in Remarks)	<u> </u> Shallow Aquitard (D3)	
<u> </u> Sparsely Vegetated Concave Surface (B8)		<u> </u> Microtopographic Relief (D4)	
		<u> </u> FAC-Neutral Test (D5)	
Field Observations:			
Surface Water Present?	Yes <u> </u> No <u>X</u> Depth (inches): <u>N/A</u>	Wetland Hydrology Present? Yes <u> </u> No <u>X</u>	
Water Table Present?	Yes <u> </u> No <u>X</u> Depth (inches): <u>N/A</u>		
Saturation Present? (includes capillary fringe)	Yes <u> </u> No <u>X</u> Depth (inches): <u>N/A</u>		
Describe Recorded Data (stream gauge, monitoring well, aerial photos, previous inspections), if available:			
Remarks:			

VEGETATION : Use scientific names of plants.

Tree Stratum (Plot size: 30')	Absolute % Cover	Dominant Species?	Indicator Status
1. <i>Salix nigra</i>	10	Y	FACW
2. <i>Acer negundo</i>	5	Y	FAC
3.			
4.			
5.			
6.			
7.			

15 = Total Cover

Sapling/Shrub Stratum (Plot size: 15')	Absolute % Cover	Dominant Species?	Indicator Status
1. <i>Rubus idaeus</i>	10	Y	FACW
2. <i>Rosa multiflora</i>	5	Y	↓
3.			
4.			
5.			
6.			
7.			

15 = Total Cover

Herb Stratum (Plot size: 5')	Absolute % Cover	Dominant Species?	Indicator Status
1. <i>Hesperis matronalis</i>	45	Y	FACW
2. <i>Alliaria petiolata</i>	35	Y	FACW
3. <i>Galium aparine</i>	5	N	FACW
4. <i>Circaea lutetiana</i>	5	N	NI
5. <i>Dactylis glomerata</i>	5	N	FACW
6. <i>Ageratina altissima</i>	5	N	NI
7.			
8.			
9.			
10.			
11.			
12.			

100 = Total Cover

Woody Vine Stratum (Plot size: 30')	Absolute % Cover	Dominant Species?	Indicator Status
1. NA			
2.			
3.			
4.			

0 = Total Cover

Remarks: (Include photo numbers here or on a separate sheet.)

Photo # 2Direction of Photo NORTHMANY DEAD ASH

Dominance Test worksheet:

Number of Dominant Species That Are OBL, FACW, or FAC: 2 (A)Total Number of Dominant Species Across All Strata: 6 (B)Percent of Dominant Species That Are OBL, FACW, or FAC: 33 (A/B)

Prevalence Index worksheet:

Total % Cover of:	Multiply by:
OBL species <u>0</u>	x 1 = <u>0</u>
FACW species <u>10</u>	x 2 = <u>20</u>
FAC species <u>5</u>	x 3 = <u>15</u>
FACU species <u>105</u>	x 4 = <u>420</u>
UPL species <u>0</u>	x 5 = <u>0</u>
Column Totals: <u>120</u> (A)	<u>455</u> (B)

Prevalence Index = B/A = 3.79

Hydrophytic Vegetation Indicators:

- ☐ 1 - Rapid Test for Hydrophytic Vegetation
☐ 2 - Dominance Test is >50%
☐ 3 - Prevalence Index is < 3.0¹
☐ 4 - Morphological Adaptations¹ (Provide supporting data in Remarks or on a separate sheet)
☐ Problematic Hydrophytic Vegetation¹ (Explain)

Indicators of hydric soil and wetland hydrology must be present, unless disturbed or problematic.

Definitions of Vegetation Strata:

Tree - Woody plants 3 in. (7.6 cm) or more in diameter at breast height (DBH), regardless of height.**Sapling/shrub** - Woody plants less than 3 in. DBH and greater than 3.28 ft (1 m) tall.**Herb** - All herbaceous (non-woody) plants, regardless of size, and woody plants less than 3.28 ft tall.**Woody vines** - All woody vines greater than 3.28 ft in height.Community Type: SUCCESSIONAL NORTHEASTERN HARDWOODS

Hydrophytic Vegetation Present?

Yes ☐ No ☒

Profile Description: (Describe to the depth needed to document the indicator or confirm the absence of indicators.)

[illegible]

¹Type: C=Concentration, D=Depletion, RM=Reduced Matrix, CS=Covered or Coated Sand Grains. ²Location: PL=Pore Lining, M=Matrix.

Hydric Soil Indicators:

- ___ Histosol (A1)
- ___ Histic Epipedon (A2)
- ___ Black Histic (A3)
- ___ Hydrogen Sulfide (A4)
- ___ Stratified Layers (A5)
- ___ Depleted Below Dark Surface (A11)
- ___ Thick Dark Surface (A12)
- ___ Sandy Mucky Mineral (S1)
- ___ Sandy Gleyed Matrix (S4)
- ___ Sandy Redox (S5)
- ___ Stripped Matrix (S6)
- ___ Dark Surface (S7) (LRR R, MLRA 149B)

Indicators for Problematic Hydric Soils³:

- | | |
|--|--|
| _____ Polyvalue Below Surface (S8) (LRR R, MLRA 149B) | _____ 2 cm Muck (A10) (LRR K, L, MLRA 149B) |
| _____ Thin Dark Surface (S9) (LRR R, MLRA 149B) | _____ Coast Prairie Redox (A16) (LRR K, L, R) |
| _____ Loamy Mucky Mineral (F1) (LRR K, L) | _____ 5 cm Mucky Peat or Peat (S3) (LRR K, L, R) |
| _____ Loamy Gleyed Matrix (F2) | _____ Dark Surface (S7) (LRR K, L, M) |
| _____ Depleted Matrix (F3) | _____ Polyvalue Below Surface (S8) (LRR K, L) |
| _____ Redox Dark Surface (F6) | _____ Thin Dark Surface (S9) (LRR K, L) |
| _____ Depleted Dark Surface (F7) | _____ Iron-Manganese Masses (F12) (LRR K, L, R) |
| _____ Redox Depressions (F8) | _____ Piedmont Floodplain Soils (F19) (MLRA 149B) |
| | _____ Mesic Spodic (TA6) (MLRA 144A, 145, 149B) |
| | _____ Red Parent Material (TF2) |
| | _____ Very Shallow Dark Surface (TF12) |
| | _____ Other (Explain in Remarks) |

³ Indicators of hydrophytic vegetation and wetland hydrology must be present, unless disturbed or problematic.

Restrictive Layer (if observed):

Type: NONE

Depth (inches): N/A

Hydric Soil Present? Yes No ☒

Remarks:

WETLAND DETERMINATION DATA FORM - Northcentral and Northeast Region

Project/Site: 1789 Dodge Road Town/County: Amherst/Erie County Sampling Date: November 23, 2020
 Applicant/Owner: Joe Rubino State: New York Sampling Point: 12
 Investigator(s): Scott Livingstone & Jody Celeste Section, Township, Range: 42.00-1-45.2
 Landform (hillslope, terrace, etc.): LAKE PLAIN Local relief (concave, convex, none): CONVEX Slope (%): 2
 Subregion (LRR or MLRA) LRRL Lat: 43.02962 Long: 78.72659 Datum: NAD83
 Soil Map Unit Name: CHEEKTOWAGA FINE SANDY LOAM NW I classification: N/A
 Are climatic / hydrologic conditions on the site typical for this time of year? Yes ☒ No ☐ (If no, explain in Remarks.)
 Are Vegetation ☐, Soil ☐, or Hydrology ☐ significantly disturbed? Are "Normal Circumstances" present? Yes ☒ No ☐
 Are Vegetation ☐, Soil ☐, or Hydrology ☐ naturally problematic? (If needed, explain any answers in Remarks.)

SUMMARY OF FINDINGS : Attach site map showing sampling point locations, transects, important features, etc.

Hydrophytic Vegetation Present? Yes ☐ No ☒
 Hydric Soil Present? Yes ☐ No ☒
 Wetland Hydrology Present? Yes ☐ No ☒

Is the Sampled Area within a Wetland? Yes ☐ No ☒
 If yes, optional Wetland Site ID: N/A

Remarks: (Explain alternative procedures here or in a separate report.)

UPLAND LAWN WITH TREES

HYDROLOGY**Wetland Hydrology Indicators:**

Primary Indicators (minimum of one is required; check all that apply)

☐ Surface Water (A1) ☐ Water-Stained Leaves (B9)
☐ High Water Table (A2) ☐ Aquatic Fauna (B13)
☐ Saturation (A3) ☐ Marl Deposits (B15)
☐ Water Marks (B1) ☐ Hydrogen Sulfide Odor (C1)
☐ Sediment Deposits (B2) ☐ Oxidized Rhizospheres on Living Roots (C3)
☐ Drift Deposits (B3) ☐ Presence of Reduced Iron (C4)
☐ Algal Mat or Crust (B4) ☐ Recent Iron Reduction in Tilled Soils (C6)
☐ Iron Deposits (B5) ☐ Thin Muck Surface (C7)
☐ Inundation Visible on Aerial Imagery (B7) ☐ Other (Explain in Remarks)
☐ Sparsely Vegetated Concave Surface (B8)

Secondary Indicators (minimum of two required)

☐ Surface Soil Cracks (B6)
☐ Drainage Patterns (B10)
☐ Moss Trim Lines (B16)
☐ Dry-Season Water Table (C2)
☐ Crayfish Burrows (C8)
☐ Saturation Visible on Aerial Imagery (C9)
☐ Stunted or Stressed Plants (D1)
☐ Geomorphic Position (D2)
☐ Shallow Aquitard (D3)
☐ Microtopographic Relief (D4)
☐ FAC-Neutral Test (D5)

Field Observations:

Surface Water Present? Yes ☐ No ☒ Depth (inches): N/A
 Water Table Present? Yes ☐ No ☒ Depth (inches): N/A
 Saturation Present? Yes ☐ No ☒ Depth (inches): N/A
 (includes capillary fringe)

Wetland Hydrology Present? Yes ☐ No ☒

Describe Recorded Data (stream gauge, monitoring well, aerial photos, previous inspections), if available:

Remarks:

VEGETATION : Use scientific names of plants.

Tree Stratum (Plot size: 30')	Absolute % Cover	Dominant Species?	Indicator Status
1. <i>Pinus resinosa</i>	20	Y	FACW
2. <i>Populus tremuloides</i>	5	Y	↓
3.			
4.			
5.			
6.			
7.			
25 = Total Cover			

Sapling/Shrub Stratum (Plot size: 15')	Absolute % Cover	Dominant Species?	Indicator Status
1. <i>Lonicera tatarica</i>	10	Y	FACW
2. <i>Salix discolor</i>	5	Y	FACW
3.			
4.			
5.			
6.			
7.			
15 = Total Cover			

Herb Stratum (Plot size: 5')	Absolute % Cover	Dominant Species?	Indicator Status
1. <i>Prunella vulgaris</i>	15	Y	FACW
2. <i>Agrostis stolonifera</i>	15	Y	FACW
3. <i>Poa pratensis</i>	45	Y	FACW
4. <i>Ranunculus acris</i>	5	N	FAC
5. <i>Trifolium pratense</i>	5	N	FACW
6. <i>Taraxacum officinale</i>	5	N	↓
7. <i>Glechoma hederacea</i>	5	N	↓
8. <i>Dactylis glomerata</i>	5	N	↓
9.			
10.			
11.			
12.			
100 = Total Cover			

Woody Vine Stratum (Plot size: 30')	Absolute % Cover	Dominant Species?	Indicator Status
1. NA			
2.			
3.			
4.			
0 = Total Cover			

Dominance Test worksheet:

Number of Dominant Species That Are OBL, FACW, or FAC: 2 (A)

Total Number of Dominant Species Across All Strata: 7 (B)

Percent of Dominant Species That Are OBL, FACW, or FAC: 29 (A/B)

Prevalence Index worksheet:

Total % Cover of:	Multiply by:
OBL species <u>0</u>	x 1 = <u>0</u>
FACW species <u>20</u>	x 2 = <u>40</u>
FAC species <u>5</u>	x 3 = <u>15</u>
FACU species <u>115</u>	x 4 = <u>460</u>
UPL species <u>0</u>	x 5 = <u>0</u>
Column Totals: <u>140</u> (A)	<u>515</u> (B)
Prevalence Index = B/A = <u>3.67</u>	

Hydrophytic Vegetation Indicators:

- ☐ 1 - Rapid Test for Hydrophytic Vegetation
- ☐ 2 - Dominance Test is >50%
- ☐ 3 - Prevalence Index is <3.0¹
- ☐ 4 - Morphological Adaptations¹ (Provide supporting data in Remarks or on a separate sheet)
- ☐ Problematic Hydrophytic Vegetation¹ (Explain)

Indicators of hydric soil and wetland hydrology must be present, unless disturbed or problematic.

Definitions of Vegetation Strata:

Tree - Woody plants 3 in. (7.6 cm) or more in diameter at breast height (DBH), regardless of height.

Sapling/shrub - Woody plants less than 3 in. DBH and greater than 3.28 ft (1 m) tall.

Herb - All herbaceous (non-woody) plants, regardless of size, and woody plants less than 3.28 ft tall.

Woody vines - All woody vines greater than 3.28 ft in height.

Community Type: Mown Lawn

Hydrophytic Vegetation Present?

Yes ☐ No ☒

Remarks: (Include photo numbers here or on a separate sheet.)

Photo # 3Direction of Photo NORTH

MANY DEAD ASH NEAR BY

SOIL

Sampling Point:

ΔZ

Profile Description: (Describe to the depth needed to document the indicator or confirm the absence of indicators.)

[illegible]

¹Type: C=Concentration, D=Depletion, RM=Reduced Matrix, CS=Covered or Coated Sand Grains.

²Location: PL=Pore Lining, M=Matrix.

Hydric Soil Indicators:

Indicators for Problematic Hydric Soils³:

- ___ Histosol (A1)
- ___ Histic Epipedon (A2)
- ___ Black Histic (A3)
- ___ Hydrogen Sulfide (A4)
- ___ Stratified Layers (A5)
- ___ Depleted Below Dark Surface (A11)
- ___ Thick Dark Surface (A12)
- ___ Sandy Mucky Mineral (S1)
- ___ Sandy Gleyed Matrix (S4)
- ___ Sandy Redox (S5)
- ___ Stripped Matrix (S6)
- ___ Dark Surface (S7) (**LRR R, MLRA 149B**)

- ___ Polyvalue Below Surface (S8) (**LRR R, MLRA 149B**)
- ___ Thin Dark Surface (S9) (**LRR R, MLRA 149B**)
- ___ Loamy Mucky Mineral (F1) (**LRR K, L**)
- ___ Loamy Gleyed Matrix (F2)
- ___ Depleted Matrix (F3)
- ___ Redox Dark Surface (F6)
- ___ Depleted Dark Surface (F7)
- ___ Redox Depressions (F8)

- ___ 2 cm Muck (A10) (**LRR K, L, MLRA 149B**)
 ___ Coast Prairie Redox (A16) (**LRR K, L, R**)
 ___ 5 cm Mucky Peat or Peat (S3) (**LRR K, L, R**)
 ___ Dark Surface (S7) (**LRR K, L, M**)
 ___ Polyvalue Below Surface (S8) (**LRR K, L**)
 ___ Thin Dark Surface (S9) (**LRR K, L**)
 ___ Iron-Manganese Masses (F12) (**LRR K, L, R**)
 ___ Piedmont Floodplain Soils (F19) (**MLRA 149B**)
 ___ Mesic Spodic (TA6) (**MLRA 144A, 145, 149B**)
 ___ Red Parent Material (TF2)
 ___ Very Shallow Dark Surface (TF12)
 ___ Other (Explain in Remarks)

³ Indicators of hydrophytic vegetation and wetland hydrology must be present, unless disturbed or problematic.

Restrictive Layer (if observed):

Type: NONE

Depth (inches): 2 1/2

Hydric Soil Present? Yes No ☒

Remarks:

1789 DODGE ROAD

APPENDIX C - SITE PHOTOGRAPHS



Photo 1: Facing south. Depicts wetland W1/Stream W1 from the northeastern corner of the investigation area.



Photo 2: Facing north from data point D1. Depicts the successional northern hardwood community of data point D1.



Photo 3: Facing west from data point D2. Depicts the mown lawn community of data point D2.

1789 DODGE ROAD

APPENDIX D - REFERENCES

INFORMATIONAL REFERENCES USED BY EARTH DIMENSIONS INC.

- Andrus, R.E. 1980. Sphagnaceae (Peat Moss Family) of New York State. Contributions to a Flora of New York State III, R.S. Mitchell (Ed.), Bulletin No. 442, New York State Museum, Albany, New York. 89 pp.
- Benyus, J.M. 1989. The Field Guide to Wildlife Habitats of the Eastern United States. Fireside, Simon & Shuster, Inc., New York. 335 pp.
- Britton, N.L., and H.A. Brown. 1970. An Illustrated Flora of the Northern United States and Canada, Volumes 1, 2, and 3. Dover Publications, Inc., New York. 2052 pp.
- Brockman, C.F., R. Merrilees, and H.S. Zim. 1968. Trees of North America: A Field Guide to the Major Native and Introduced Species North of Mexico. Western Publishing, Inc. New York, New York. 280 pp.
- Brown, L. 1979. Grasses: An Identification Guide. Peterson Nature Library. Houghton Mifflin Co., Boston. 240 pp.
- Cobb, B. 1963. A Field Guide to the Ferns and Related Families. Houghton Mifflin Co., Boston. 281 pp.
- Cowardin, L.M., V. Carter, F.C. Golet, and E.T. Laroe. 1979. Classification of Wetlands and Deep Water Habitats of the United States. U.S. Fish and Wildlife Service, Washington, D.C. FWS/OBS-79-31. 103 pp.
- Eggers, S.D., and D.M. Reed. 1997. Wetland Plants and Plant Communities of Minnesota and Wisconsin. Second Edition. U.S. Army Corps of Engineers, St. Paul District, Minnesota. 263 pp.
- Environmental Laboratory. 1987. Corps of Engineers Wetlands Delineation Manual. Technical Report Y-87-1, U.S. Army Corps of Engineers Waterways Experiment Station, Vicksburg, Mass. 100 pp. plus appendices.
- Hotchkiss, N. 1970. Common Marsh Plants of the United States and Canada. U.S. Department of the Interior, Bureau of Sport Fisheries and Wildlife, Washington, D.C., Resource Publication 93.
- Hurley, L.M. 1990. Field Guide to the Submerged Aquatic Vegetation of Chesapeake Bay. U.S. Fish and Wildlife Service, Chesapeake Bay Estuary Program, Annapolis, Maryland. 51 pp.
- Knobel, E. 1977. Field Guide to the Grasses, Sedges, and Rushes of the United States. Dover publications, Inc., New York. 83 pp.
- Little, E.L. 1980. The Audubon Society Field Guide to North American Trees (Eastern Region). Alfred A. Knopf, New York. 714 pp.
- Magee, D.W. 1981. Freshwater Wetlands. University of Massachusetts Press, Clarence. 245 pp.

- Mitchell, R.S., and G.C. Tucker. 1997. Revised Checklist of New York State Plants. Contributions to a Flora of New York State IV, R.S. Mitchell (Ed.). Bulletin No. 490, New York State Museum, Albany, New York. 400 pp.
- Munsell Color Chart. (Munsell Color 1975).
- National Wetland Inventory Maps. U.S. Department of the Interior, Fish and Wildlife Service, National Wetland Inventory, St. Petersburg, Florida. <http://wetlandsfws.er.usgs.gov> date visited: 2/4/2010
- Niering, W.C., and N.C. Olmstead. 1979. The Audubon Society Field Guide to North American Wildflowers (Eastern Region). Alfred A. Knopf, New York. 887 pp.
- New York State Code of Rules and Regulations (NYCRR). 1989. Protected Native Plants. NYCRR Part 193.3, June, 1989. New York State Department of Environmental Conservation.
- New York Natural Heritage Program. 2002. New York Rare Plant Status List, February, 1989. S.M. Young, (Ed.), New York State Department of Environmental Conservation and The Nature Conservancy publication. 26 pp.
- New York State Department of Environmental Conservation Freshwater Wetlands Maps, NYSDEC Environmental Resource Mapper, <http://www.dec.ny.gov/imsmaps/ERM/viewer.htm>
- Newcomb, L. 1977. Newcomb's Wildflower Guide. Little, Brown and Co., Boston. 490 pp.
- Ogden, E.C. 1981. Field Guide to Northeastern Ferns. Contributions to a Flora of New York State III, R.S. Mitchell (Ed.), Bulletin No. 444, New York State Museum, Albany, New York. 122 pp.
- Peattie, D.C. 1991. A Natural History of Trees of Eastern and North America. Houghton Mifflin Co., Boston. 606 pp.
- Peterson, R.T., and M. McKenny. 1968. A Field Guide to Wildflowers of Northeastern and Northcentral North America. Houghton Mifflin Co., Boston. 420 pp.
- Petrides, G.A. 1972. A Field Guide to Trees and Shrubs. Houghton Mifflin Co., Boston. 428 pp.
- Prescott, G.W. 1969. How to Know the Aquatic Plants. Second Edition. William C. Brown Co., Dubuque, Iowa. 171 pp.
- Raynal, D.J., and D. J. Leopold. 1999. Landowner's Guide to State-Protected Plants of Forests in New York State. New York Center for Forestry Research and Development, SUNY-ESF, Syracuse, New York. 92pp.
- Reed, Porter B. Jr. 1988. National List of Plant Species that Occur in Wetlands: Northeast (Region 1). U.S. Fish and Wildlife Service, Washington, D.C. Biol. Rept. 88 (26.1). 112 pp.

- Reschke, C. 2002. Ecological Communities of New York State. New York Natural Heritage Program. NYSDEC, Latham, N.Y. (2nd Ed.) 136 pp.
- Soil Conservation Service. 1975. Soil Taxonomy: A Basic System of Soil Classification for Making and Interpreting Soil Surveys. U.S.D.A., Soil Conservation Service, U.S. Handbook 436.
- Soil Conservation Service. 1988. New York Hydric Soils and Soils with Hydric Inclusions, revised July, 1988, Soil Conservation Service, Syracuse, New York, Technical Guide, Section II. 23 pp.
- Simonds, R.L., and H.H. Tweedie. 1978. Wildflowers of the Great Lakes Region. Chicago Review Press, Chicago. 96 pp.
- Symonds, G.W.D. 1958. The Tree Identification Book. Quill, New York. 272 pp.
- Symonds, G.W.D. 1963. The Shrub Identification Book. William Morrow & Co., New York. 379 pp.
- Tiner, R. W. Jr. 1988. A Field Guide to Nontidal Wetland Identification. Maryland Department of Natural Resources and U.S. Fish and Wildlife Service Cooperative Publication. Maryland Department of Natural Resources, Annapolis, Maryland. 283 pp. + 198 color plates.
- United States Department and Agriculture & the Natural Resources Conservation Service (USDA, NRCS). Soil Conservation Service Soil Survey of Erie County, New York. U.S.D.A., Soil Conservation Service. 1986 <http://websoilsurvey.nrcs.usda.gov/app/WebSoilSurvey.aspx>
- USDA, NRCS. 2009. The PLANTS Database (<http://plants.usda.gov>). National Plant Data Center, Baton Rouge, LA 70874-4490 USA.
- United States Geological Survey maps, Denver, Colorado. Clarence Center Quadrangle/2002DeLorme.
- U.S. Army Corps of Engineers. 2009. Interim Regional Supplement to the Corps of Engineers Wetland Delineation Manual: Northcentral and Northeast Region, ed. J. S. Wakeley, R. W. Lichvar, and C. V. Noble. ERDC/EL TR-09-19. Vicksburg, MS: U.S. Army Engineer Research and Development Center.
- U.S. Fish and Wildlife Service, A Wetlands and Deepwater Habitats Classification. May 3, 2002, <http://www.nwi.fws.gov/>. June 16, 2002.
- Zander, R.H., and G.J. Pierce. 1979. Flora of the Niagara Frontier Region. Bulletin of the Buffalo Society of Natural Sciences, Vol. 16 (Suppl. 2), Buffalo, New York. 110 pp

1789 DODGE ROAD

APPENDIX E - WETLAND INVESTIGATION PERSONNEL

Soils and Hydrology Sampling

Scott Livingstone, Senior Soil Scientist
Earth Dimensions, Inc.
1091 Jamison Road
Elma, New York 14059
(716) 655-1717

Vegetation Sampling

Jody Celeste, Ecologist
Earth Dimensions, Inc.
1091 Jamison Road
Elma, New York 14059
(716) 655-1717

Report Preparation

Jody Celeste, Ecologist
Earth Dimensions, Inc.
1091 Jamison Road
Elma, New York 14059
(716) 655-1717

Appendix L

Town of Amherst Stormwater Maintenance Agreement

Checklists

New York State Stormwater Management Design Manual

Chapter 6: Performance Criteria

Section 6.4 Stormwater Filtering Systems

Bioretention Areas (F-5)



Description: Shallow stormwater basin or landscaped area which utilizes engineered soils and vegetation to capture and treat runoff. The practice is often located in parking lot islands, and can also be used to treat residential areas.

<u>KEY CONSIDERATIONS</u>	<u>STORMWATER MANAGEMENT SUITABILITY</u>
<p>CONVEYANCE</p> <ul style="list-style-type: none"> • Provide overflow for the 10-year storm to the conveyance system. • Conveyance to the system is typically overland flow delivered to the surface of the system, typically through curb cuts or over a concrete lip. <p>PRETREATMENT</p> <ul style="list-style-type: none"> • Pretreatment consists of a grass channel or grass filter strip, a gravel diaphragm, and a mulch layer, sized based on the methodologies described in Section 6.4.2. <p>TREATMENT</p> <ul style="list-style-type: none"> • Treatment area should have a four foot deep planting soil bed, a surface mulch layer, and a 6" ponding layer. • Size the treatment area using equations provided in Chapter 6. <p>LANDSCAPING</p> <ul style="list-style-type: none"> • Detailed landscaping plan required. <p>MAINTENANCE</p> <ul style="list-style-type: none"> • Inspect and repair/replace treatment area components • Stone drop (at least 6") provided at the inlet • Remulch annually 	<p><input checked="" type="checkbox"/> Water Quality</p> <p><input type="checkbox"/> Channel Protection</p> <p><input type="checkbox"/> Overbank Flood Protection</p> <p><input type="checkbox"/> Extreme Flood Protection</p> <p>Accepts Hotspot Runoff: <i>Yes</i> (requires impermeable liner)</p> <p><u>IMPLEMENTATION CONSIDERATIONS</u></p> <p><input checked="" type="checkbox"/> Capital Cost</p> <p><input checked="" type="checkbox"/> Maintenance Burden</p> <p><u>Residential</u></p> <p>Subdivision Use: <i>Yes</i></p> <p>High Density/Ultra-Urban: <i>Yes</i></p> <p>Drainage Area: <i>5 acres max.</i></p> <p>Soils: <i>Planting soils must meet specified criteria; No restrictions on surrounding soils</i></p> <p>Other Considerations:</p> <ul style="list-style-type: none"> • <i>Use of native plants is recommended</i>

New York State Stormwater Management Design Manual

Chapter 6: Performance Criteria

Section 6.4 Stormwater Filtering Systems

	<div data-bbox="954 279 1406 315">Key: L=Low M=Medium H=High</div> <div data-bbox="1019 382 1341 413"><u>POLLUTANT REMOVAL</u></div> <div data-bbox="946 426 1419 680"><div data-bbox="946 426 1170 464">G Phosphorus</div><div data-bbox="946 478 1141 516">G Nitrogen</div><div data-bbox="946 531 1419 596">G Metals - Cadmium, Copper, Lead, and Zinc removal</div><div data-bbox="946 611 1347 680">F Pathogens – Coliform, Streptococci, E.Coli removal</div></div> <div data-bbox="1003 741 1359 777">Key: G=Good F=Fair P=Poor</div>
--	---

Bioretention Construction Inspection Checklist

Project:

Location:

Site Status:

Date:

Time:

Inspector:

CONSTRUCTION SEQUENCE	SATISFACTORY/ UNSATISFACTORY	COMMENTS
1. Pre-Construction		
Pre-construction meeting		
Runoff diverted		
Facility area cleared		
If designed as exfilter, soil testing for permeability		
Facility location staked out		
2. Excavation		
Size and location		
Lateral slopes completely level		
If designed as exfilter, ensure that excavation does not compact subsoils.		
Longitudinal slopes within design range		

CONSTRUCTION SEQUENCE	SATISFACTORY / UNSATISFACTORY	COMMENTS
3. Structural Components		
Stone diaphragm installed correctly		
Outlets installed correctly		
Underdrain		
Pretreatment devices installed		
Soil bed composition and texture		
4. Vegetation		
Complies with planting specs		
Topsoil adequate in composition and placement		
Adequate erosion control measures in place		
5. Final Inspection		
Dimensions		
Proper stone diaphragm		
Proper outlet		
Soil/ filter bed permeability testing		
Effective stand of vegetation and stabilization		
Construction generated sediments removed		
Contributing watershed stabilized before flow is diverted to the practice		

[illegible]

This image shows a full page of white paper with horizontal blue ruling lines. The lines are evenly spaced and run across the width of the page. There are approximately 20 lines in total. A thicker blue line runs horizontally across the middle of the page, dividing it into two equal halves. This type of paper is commonly used for writing essays or taking notes.

Bioretention Operation, Maintenance and Management Inspection Checklist

Project:
Location:
Site Status:

Date:

Time:

Inspector:

MAINTENANCE ITEM	SATISFACTORY / UNSATISFACTORY	COMMENTS
1. Debris Cleanout (Monthly)		
Bioretention and contributing areas clean of debris		
No dumping of yard wastes into practice		
Litter (branches, etc.) have been removed		
2. Vegetation (Monthly)		
Plant height not less than design water depth		
Fertilized per specifications		
Plant composition according to approved plans		
No placement of inappropriate plants		
Grass height not greater than 6 inches		
No evidence of erosion		
3. Check Dams/Energy Dissipaters/Sumps (Annual, After Major Storms)		
No evidence of sediment buildup		

MAINTENANCE ITEM	SATISFACTORY / UNSATISFACTORY	COMMENTS
Sumps should not be more than 50% full of sediment		
No evidence of erosion at downstream toe of drop structure		
4. Dewatering (Monthly)		
Dewaterers between storms		
No evidence of standing water		
5. Sediment Deposition (Annual)		
Swale clean of sediments		
Sediments should not be > 20% of swale design depth		
6. Outlet/Overflow Spillway (Annual, After Major Storms)		
Good condition, no need for repair		
No evidence of erosion		
No evidence of any blockages		
7. Integrity of Filter Bed (Annual)		
Filter bed has not been blocked or filled inappropriately		

Comments:

Actions to be Taken:

New York State Stormwater Management Design Manual

Chapter 6: Performance Criteria

Section 6.1 Stormwater Ponds

Stormwater Ponds



Description: Constructed stormwater retention basin that has a permanent pool (or micropool). Runoff from each rain event is detained and treated in the pool through settling and biological uptake mechanisms.

Design Options: Micropool Extended Detention (P-1), Wet Pond (P-2), Wet Extended Detention (P-3), Multiple Pond (P-4), Pocket Pond (P-5)

<u>KEY CONSIDERATIONS</u>	<u>STORMWATER MANAGEMENT SUITABILITY</u>
<p>FEASIBILITY</p> <ul style="list-style-type: none"> Contributing drainage area greater than 10 acres for P-1, 25 acres for P-2 to P-4. Follow DEC Guidelines for Design of Dams. Provide a minimum 2' separation from the groundwater in sole source aquifers. Do not locate ponds in jurisdictional wetlands. Avoid directing hotspot runoff to design P-5. <p>CONVEYANCE</p> <ul style="list-style-type: none"> Forebay at each inlet, unless the inlet contributes less than 10% of the total inflow, 4' to 6' deep. Stabilize the channel below the pond to prevent erosion. Stilling basin at the outlet to reduce velocities. <p>PRETREATMENT</p> <ul style="list-style-type: none"> Forebay volume at least 10% of the WQ_v Forebay shall be designed with non-erosive outlet conditions. Provide direct access to the forebay for maintenance equipment In sole source aquifers, provide 100% pretreatment for hotspot runoff. <p>TREATMENT</p> <ul style="list-style-type: none"> Provide the water quality volume in a combination of permanent pool and extended detention (Table 6.1 in manual provides limitations on storage breakdown) Minimum length to width ratio of 1.5:1 Minimum surface area to drainage area ratio of 1:100 <p>LANDSCAPING</p>	<p><input checked="" type="checkbox"/> Water Quality</p> <p><input checked="" type="checkbox"/> Channel Protection</p> <p><input checked="" type="checkbox"/> Overbank Flood Protection</p> <p><input checked="" type="checkbox"/> Extreme Flood Protection</p> <p>Accepts Hotspot Runoff: <i>Yes</i> <i>(2 feet minimum separation distance required to water table)</i></p> <p><u>FEASIBILITY CONSIDERATIONS</u></p> <p><input type="checkbox"/> Cost</p> <p><input type="checkbox"/> Maintenance Burden</p> <p>Key: L=Low M=Moderate H=High</p> <p><u>Residential Subdivision Use:</u> <i>Yes</i></p> <p>High Density/Ultra-Urban: <i>No</i></p> <p>Soils: <i>Hydrologic group 'A' soils may require pond liner</i></p> <p><i>Hydrologic group 'D' soils may have compaction constraints</i></p> <p>Other Considerations:</p> <ul style="list-style-type: none"> <i>Thermal effects</i>

New York State Stormwater Management Design Manual

Chapter 6: Performance Criteria

Section 6.1 Stormwater Ponds

<ul style="list-style-type: none"> • Provide a minimum 10' and preferably 15' safety bench extending from the high water mark, with a maximum slope of 6%. • Provide an aquatic bench extending 15 feet outward from the shoreline, and a maximum depth of 18" below normal water elevation. • Develop a landscaping plan. • Provide a 25' pond buffer. • No woody vegetation within 15 feet of the toe of the embankment, or 25 feet from the principal spillway. <p>MAINTENANCE REQUIREMENTS</p> <ul style="list-style-type: none"> • Legally binding maintenance agreement • Sediment removal from forebay every five to six years or when 50% full. • Provide a maintenance easement and right-of-way. • Removable trash rack on the principal spillway. • Non-clogging low flow orifice • Riser in the embankment. • Pond drain required, capable of drawing down the pond in 24 hours. • Notification required for pond drainage. • Provide an adjustable gate valve on both the WQ_v-ED pipe, and the pond drain. • Side Slopes less than 3:1, and terminate at a safety bench. • Principal spillway shall not permit access by small children, and endwalls above pipes greater than 48" in diameter shall be fenced. 	<ul style="list-style-type: none"> • <i>Outlet clogging</i> • <i>Safety bench</i> <p>POLLUTANT REMOVAL</p> <p>G Phosphorus</p> <p>G Nitrogen</p> <p>G Metals - Cadmium, Copper, Lead, and Zinc removal</p> <p>G Pathogens Coliform, E.Coli, Streptococci removal</p> <p>Key: G=Good F=Fair P=Poor</p>
--	---

Stormwater/Wetland Pond Construction Inspection Checklist

Project:

Location:

Site Status:

Date:

Time:

Inspector:

CONSTRUCTION SEQUENCE	SATISFACTORY/ UNSATISFACTORY	COMMENTS
Pre-Construction/Materials and Equipment		
Pre-construction meeting		
Pipe and appurtenances on-site prior to construction and dimensions checked		
1. Material (including protective coating, if specified)		
2. Diameter		
3. Dimensions of metal riser or pre-cast concrete outlet structure		
4. Required dimensions between water control structures (orifices, weirs, etc.) are in accordance with approved plans		
5. Barrel stub for prefabricated pipe structures at proper angle for design barrel slope		
6. Number and dimensions of prefabricated anti-seep collars		
7. Watertight connectors and gaskets		
8. Outlet drain valve		
Project benchmark near pond site		
Equipment for temporary de-watering		

CONSTRUCTION SEQUENCE	SATISFACTORY/ UNSATISFACTORY	COMMENTS
2. Subgrade Preparation		
Area beneath embankment stripped of all vegetation, topsoil, and organic matter		
3. Pipe Spillway Installation		
Method of installation detailed on plans		
A. Bed preparation		
Installation trench excavated with specified side slopes		
Stable, uniform, dry subgrade of relatively impervious material (If subgrade is wet, contractor shall have defined steps before proceeding with installation)		
Invert at proper elevation and grade		
B. Pipe placement		
Metal / plastic pipe		
1. Watertight connectors and gaskets properly installed		
2. Anti-seep collars properly spaced and having watertight connections to pipe		
3. Backfill placed and tamped by hand under "haunches" of pipe		
4. Remaining backfill placed in max. 8 inch lifts using small power tamping equipment until 2 feet cover over pipe is reached		

CONSTRUCTION SEQUENCE	SATISFACTORY/ UNSATISFACTORY	COMMENTS
3. Pipe Spillway Installation		
Concrete pipe		
1. Pipe set on blocks or concrete slab for pouring of low cradle		
2. Pipe installed with rubber gasket joints with no spalling in gasket interface area		
3. Excavation for lower half of anti-seep collar(s) with reinforcing steel set		
4. Entire area where anti-seep collar(s) will come in contact with pipe coated with mastic or other approved waterproof sealant		
5. Low cradle and bottom half of anti-seep collar installed as monolithic pour and of an approved mix		
6. Upper half of anti-seep collar(s) formed with reinforcing steel set		
7. Concrete for collar of an approved mix and vibrated into place (protected from freezing while curing, if necessary)		
8. Forms stripped and collar inspected for honeycomb prior to backfilling. Parge if necessary.		
C. Backfilling		
Fill placed in maximum 8 inch lifts		
Backfill taken minimum 2 feet above top of anti-seep collar elevation before traversing with heavy equipment		

CONSTRUCTION SEQUENCE	SATISFACTORY/ UNSATISFACTORY	COMMENTS
4. Riser / Outlet Structure Installation		
Riser located within embankment		
A. Metal riser		
Riser base excavated or formed on stable subgrade to design dimensions		
Set on blocks to design elevations and plumbed		
Reinforcing bars placed at right angles and projecting into sides of riser		
Concrete poured so as to fill inside of riser to invert of barrel		
B. Pre-cast concrete structure		
Dry and stable subgrade		
Riser base set to design elevation		
If more than one section, no spalling in gasket interface area; gasket or approved caulking material placed securely		
Watertight and structurally sound collar or gasket joint where structure connects to pipe spillway		
C. Poured concrete structure		
Footing excavated or formed on stable subgrade, to design dimensions with reinforcing steel set		
Structure formed to design dimensions, with reinforcing steel set as per plan		
Concrete of an approved mix and vibrated into place (protected from freezing while curing, if necessary)		
Forms stripped & inspected for "honeycomb" prior to backfilling; parge if necessary		

CONSTRUCTION SEQUENCE	SATISFACTORY/ UNSATISFACTORY	COMMENTS
5. Embankment Construction		
Fill material		
Compaction		
Embankment		
1. Fill placed in specified lifts and compacted with appropriate equipment		
2. Constructed to design cross-section, side slopes and top width		
3. Constructed to design elevation plus allowance for settlement		
6. Impounded Area Construction		
Excavated / graded to design contours and side slopes		
Inlet pipes have adequate outfall protection		
Forebay(s)		
Pond benches		
7. Earth Emergency Spillway Construction		
Spillway located in cut or structurally stabilized with riprap, gabions, concrete, etc.		
Excavated to proper cross-section, side slopes and bottom width		
Entrance channel, crest, and exit channel constructed to design grades and elevations		

CONSTRUCTION SEQUENCE	SATISFACTORY / UNSATISFACTORY	COMMENTS
8. Outlet Protection		
A. End section		
Securely in place and properly backfilled		
B. Endwall		
Footing excavated or formed on stable subgrade, to design dimensions and reinforcing steel set, if specified		
Endwall formed to design dimensions with reinforcing steel set as per plan		
Concrete of an approved mix and vibrated into place (protected from freezing, if necessary)		
Forms stripped and structure inspected for "honeycomb" prior to backfilling; parge if necessary		
C. Riprap apron / channel		
Apron / channel excavated to design cross-section with proper transition to existing ground		
Filter fabric in place		
Stone sized as per plan and uniformly placed at the thickness specified		
9. Vegetative Stabilization		
Approved seed mixture or sod		
Proper surface preparation and required soil amendments		
Excelsior mat or other stabilization, as per plan		

CONSTRUCTION SEQUENCE	SATISFACTORY/ UNSATISFACTORY	COMMENTS
10. Miscellaneous		
Drain for ponds having a permanent pool		
Trash rack / anti-vortex device secured to outlet structure		
Trash protection for low flow pipes, orifices, etc.		
Fencing (when required)		
Access road		
Set aside for clean-out maintenance		
11. Stormwater Wetlands		
Adequate water balance		
Variety of depth zones present		
Approved pondscaping plan in place Reinforcement budget for additional plantings		
Plants and materials ordered 6 months prior to construction		
Construction planned to allow for adequate planting and establishment of plant community (April-June planting window)		
Wetland buffer area preserved to maximum extent possible		

Comments:

Actions to be Taken:

Stormwater Pond/Wetland Operation, Maintenance and Management Inspection Checklist

Project: _____
 Location: _____
 Site Status: _____

 Date: _____
 Time: _____

 Inspector: _____

Maintenance Item	Satisfactory/ Unsatisfactory	Comments
1. Embankment and emergency spillway (Annual, After Major Storms)		
1. Vegetation and ground cover adequate		
2. Embankment erosion		
3. Animal burrows		
4. Unauthorized planting		
5. Cracking, bulging, or sliding of dam		
a. Upstream face		
b. Downstream face		
c. At or beyond toe		
downstream		
upstream		
d. Emergency spillway		
6. Pond, toe & chimney drains clear and functioning		
7. Seeps/leaks on downstream face		
8. Slope protection or riprap failure		
9. Vertical/horizontal alignment of top of dam "As-Built"		

Maintenance Item	Satisfactory/ Unsatisfactory	Comments
10. Emergency spillway clear of obstructions and debris		
11. Other (specify)		
2. Riser and principal spillway (Annual)		
Type: Reinforced concrete _____ Corrugated pipe _____ Masonry _____		
1. Low flow orifice obstructed		
2. Low flow trash rack. a. Debris removal necessary		
b. Corrosion control		
3. Weir trash rack maintenance a. Debris removal necessary		
b. corrosion control		
4. Excessive sediment accumulation insider riser		
5. Concrete/masonry condition riser and barrels a. cracks or displacement		
b. Minor spalling (<1")		
c. Major spalling (rebars exposed)		
d. Joint failures		
e. Water tightness		
6. Metal pipe condition		
7. Control valve a. Operational/exercised		
b. Chained and locked		
8. Pond drain valve a. Operational/exercised		
b. Chained and locked		
9. Outfall channels functioning		
10. Other (specify)		

Maintenance Item	Satisfactory/ Unsatisfactory	Comments
3. Permanent Pool (Wet Ponds) (monthly)		
1. Undesirable vegetative growth		
2. Floating or floatable debris removal required		
3. Visible pollution		
4. Shoreline problem		
5. Other (specify)		
4. Sediment Forebays		
1. Sedimentation noted		
2. Sediment cleanout when depth < 50% design depth		
5. Dry Pond Areas		
1. Vegetation adequate		
2. Undesirable vegetative growth		
3. Undesirable woody vegetation		
4. Low flow channels clear of obstructions		
5. Standing water or wet spots		
6. Sediment and / or trash accumulation		
7. Other (specify)		
6. Condition of Outfalls (Annual , After Major Storms)		
1. Riprap failures		
2. Slope erosion		
3. Storm drain pipes		
4. Endwalls / Headwalls		
5. Other (specify)		
7. Other (Monthly)		
1. Encroachment on pond, wetland or easement area		

Maintenance Item	Satisfactory/ Unsatisfactory	Comments
2. Complaints from residents		
3. Aesthetics		
a. Grass growing required		
b. Graffiti removal needed		
c. Other (specify)		
4. Conditions of maintenance access routes.		
5. Signs of hydrocarbon build-up		
6. Any public hazards (specify)		
8. Wetland Vegetation (Annual)		
1. Vegetation healthy and growing Wetland maintaining 50% surface area coverage of wetland plants after the second growing season. (If unsatisfactory, reinforcement plantings needed)		
2. Dominant wetland plants: Survival of desired wetland plant species Distribution according to landscaping plan?		
3. Evidence of invasive species		
4. Maintenance of adequate water depths for desired wetland plant species		
5. Harvesting of emergent plantings needed		
6. Have sediment accumulations reduced pool volume significantly or are plants “choked” with sediment		
7. Eutrophication level of the wetland.		
8. Other (specify)		

Comments:

Actions to be Taken:

STORMWATER CONTROL FACILITY MAINTENANCE AGREEMENT

Stormwater Management Facility Inspection Procedures

Post Construction Operation & Maintenance:

1. On a quarterly basis, perform the following:
 - a. Inspect catch basins, manholes and storm piping for debris and accumulation of sediment.
 - b. Remove and properly dispose of any collected debris from structures.
 - c. Flush storm sewers with water, if necessary, to remove accumulated sediment.
 - d. Check all rip rap stone for erosion and re-stone, if necessary, to prevent further erosion.
 - e. Inspect grass and landscaped areas for un-vegetated areas or areas with less than 80% healthy stand of grass and reseed and mulch as necessary. Water areas daily if reseeded between July and August.
2. Maintain all lawn areas by regular mowing, including the grass slopes of the detention basins. Any eroded areas shall be re-graded, seeded and mulched immediately.
3. Inspect detention basins for debris and sediment accumulation two times per year (spring and fall). Debris and sediment accumulation should be removed from the basin every five to six years or with sediment buildup over 6" in depth. Remove and properly dispose of any collected debris and sediment.
4. The bioretention area shall be maintained as required in the NYSDEC Stormwater Management Design Manual and as a component of the property landscaping and shall be maintained on a regular basis. Sediment must be removed when accumulation depth exceeds one inch. Any erosion of the bioretention berm must be repaired as soon as possible to prevent diversion around the bioretention area.

Appendix M
NYDEC Letter